



**SCOTTISHPOWER
RENEWABLES**

East Anglia TWO Offshore Windfarm

Book of Reference Schedule of Changes

Applicant: East Anglia TWO Limited
Document Reference: 4.3.1
SPR Reference: EA2-DWF-ENV-REP-IBR-001010 Rev 08

Date: 28th June 2021
Revision: Version 8
Author: Dalcour Maclaren Limited

**Applicable to
East Anglia TWO**



Revision Summary				
Rev	Date	Prepared by	Checked by	Approved by
001	06/02/2020	Oliver Kerr	Julia Bolton	Rich Morris
002	26/10/2020	Harry Hyde	Alianis Sloan	Kieran Mirner
003	15/12/2020	Harry Hyde	Alianis Sloan	Kieran Mirner
004	04/03/2021	Harry Hyde	Alianis Sloan	Kieran Mirner
005	25/03/2021	Harry Hyde	Alianis Sloan	Kieran Mirner
006	22/04/2021	Harry Hyde	Alianis Sloan	Kieran Mirner
007	07/06/2021	Harry Hyde	Alianis Sloan	Kieran Mirner
008	28/06/2021	Harry Hyde	Alianis Sloan	Kieran Mirner

Description of Revisions			
Rev	Page	Section	Description
001	n/a	n/a	Book of Reference Schedule of Changes between submission (25 th October 2019) and the close of S56 Notification period (27 th January 2020)
002	n/a	n/a	Updated for Deadline 1
003	n/a	n/a	Updated for Deadline 3
004	n/a	n/a	Updated for Deadline 7
005	n/a	n/a	Updated for Deadline 8
006	n/a	n/a	Updated to reflect the amendment to Order Limits at Work No. 9
007	n/a	n/a	Updated for Deadline 11
008	n/a	n/a	Updated for Deadline 12



Table of Contents

1	Book of Reference Part 1 Plot Interest Schedule of Changes	1
2	Book of Reference Part 2 Plot Interest Schedule of Changes	51
3	Book of Reference Part 3 Plot Interest Schedule of Changes	57
4	Book of Reference Part 1 Plot Description Schedule of Changes	75
5	Book of Reference Part 2 Plot Description Schedule of Changes	87
6	Book of Reference Part 3 Plot Description Schedule of Changes	95




Glossary of Acronyms

DCO	Development Consent Order
-----	---------------------------




Glossary of Terminology

N/A	
-----	--




1 Book of Reference Part 1 Plot Interest Schedule of Changes

Plot Number	Date of Change	Contact Name	Nature of Land Interest	Change Made	Reason for Change
1	03/12/2019	Interoute Communications Limited	Category 2	Changed address	Changed address from previous registered address "25 Canada Square, LONDON, E14 5LQ" to new registered address "New Castle House, Castle Boulevard, Nottingham, NG7 1FT" sourced from Companies House
2	03/12/2019	Interoute Communications Limited	Category 2	Changed address	Changed address from previous registered address "25 Canada Square, LONDON, E14 5LQ" to new registered address "New Castle House, Castle Boulevard, Nottingham, NG7 1FT" sourced from Companies House
2	24/04/2020	Jennifer Mary Ogilvie	Category 1 (Owners or Reputed Owners)	Removed interest	Confirmed that Jennifer Mary Ogilvie is now deceased
2	24/04/2020	The Executors of the Estate of the late Jennifer Mary Ogilvie	Category 1 (Owners or Reputed Owners)	Added interest	Confirmed that Jennifer Mary Ogilvie is now deceased and her executors now hold her freehold interest
2	17/02/2021	The Executors of the Estate of the late Jennifer Mary Ogilvie	Category 1 (Owners or Reputed Owners)	Removed interest	Updated Land Registry states that Jennifer Ogilvie is no longer an owner of the plot and therefore her executors no longer have an interest in the plot
3	22/01/2021	Suffolk County Council	Category 1 (Owners or Reputed Owners)	Removed interest	Plot no longer required




Plot Number	Date of Change	Contact Name	Nature of Land Interest	Change Made	Reason for Change
3	22/01/2021	East Suffolk Council	Category 1 (Lessees or Tenants)	Removed interest	Plot no longer required
4	03/12/2019	Interoute Communications Limited	Category 2	Changed address	Changed address from previous registered address "25 Canada Square, LONDON, E14 5LQ" to new registered address "New Castle House, Castle Boulevard, Nottingham, NG7 1FT" sourced from Companies House
4	18/03/2020	Suffolk County Council	Category 2	Removed interest	Review of public rights of way shows that public right of way no. E-106/031/0 does not intersect plot
4	24/04/2020	Jennifer Mary Ogilvie	Category 1 (Owners or Reputed Owners)	Removed interest	Confirmed that Jennifer Mary Ogilvie is now deceased
4	24/04/2020	The Executors of the Estate of the late Jennifer Mary Ogilvie	Category 1 (Owners or Reputed Owners)	Added interest	Confirmed that Jennifer Mary Ogilvie is now deceased and her executors now hold her freehold interest
4	17/02/2021	The Executors of the Estate of the late Jennifer Mary Ogilvie	Category 1 (Owners or Reputed Owners)	Removed interest	Updated Land Registry states that Jennifer Ogilvie is no longer an owner of the plot and therefore her executors no longer have an interest in the plot
5	26/11/2019	Hamish Stuart Ogilvie	Category 1 (Owners or Reputed Owners)	Added interest	Added interest sourced from updated Land Registry title that confirms Hamish Stuart Ogilvie is a current owner of Land Registry title SK304714
5	26/11/2019	Jennifer Mary Ogilvie	Category 1 (Owners or Reputed Owners)	Added interest	Added interest sourced from updated Land Registry title that confirms Jennifer Mary Ogilvie is a current owner of Land Registry title SK304714
5	03/12/2019	Interoute Communications Limited	Category 2	Changed address	Changed address from previous registered address "25 Canada Square, LONDON, E14 5LQ" to new registered address "New Castle House, Castle Boulevard, Nottingham, NG7 1FT" sourced from Companies House

Book of Reference Schedule of Changes
28th June 2021




Plot Number	Date of Change	Contact Name	Nature of Land Interest	Change Made	Reason for Change
5	24/04/2020	Jennifer Mary Ogilvie	Category 1 (Owners or Reputed Owners)	Removed interest	Confirmed that Jennifer Mary Ogilvie is now deceased
5	24/04/2020	The Executors of the Estate of the late Jennifer Mary Ogilvie	Category 1 (Owners or Reputed Owners)	Added interest	Confirmed that Jennifer Mary Ogilvie is now deceased and her executors now hold her freehold interest
5	17/02/2021	The Executors of the Estate of the late Jennifer Mary Ogilvie	Category 1 (Owners or Reputed Owners)	Removed interest	Updated Land Registry states that Jennifer Ogilvie is no longer an owner of the plot and therefore her executors no longer have an interest in the plot
6	24/04/2020	Jennifer Mary Ogilvie	Category 1 (Owners or Reputed Owners)	Removed interest	Confirmed that Jennifer Mary Ogilvie is now deceased
6	24/04/2020	The Executors of the Estate of the late Jennifer Mary Ogilvie	Category 1 (Owners or Reputed Owners)	Added interest	Confirmed that Jennifer Mary Ogilvie is now deceased and her executors now hold her freehold interest
6	17/02/2021	The Executors of the Estate of the late Jennifer Mary Ogilvie	Category 1 (Owners or Reputed Owners)	Removed interest	Updated Land Registry states that Jennifer Ogilvie is no longer an owner of the plot and therefore her executors no longer have an interest in the plot
7	03/12/2019	Interoute Communications Limited	Category 2	Changed address	Changed address from previous registered address "25 Canada Square, LONDON, E14 5LQ" to new registered address "New Castle House, Castle Boulevard, Nottingham, NG7 1FT" sourced from Companies House
7	24/04/2020	Jennifer Mary Ogilvie	Category 1 (Owners or Reputed Owners)	Removed interest	Confirmed that Jennifer Mary Ogilvie is now deceased



Book of Reference Schedule of Changes
28th June 2021


Plot Number	Date of Change	Contact Name	Nature of Land Interest	Change Made	Reason for Change
7	24/04/2020	The Executors of the Estate of the late Jennifer Mary Ogilvie	Category 1 (Owners or Reputed Owners)	Added interest	Confirmed that Jennifer Mary Ogilvie is now deceased and her executors now hold her freehold interest
7	17/02/2021	The Executors of the Estate of the late Jennifer Mary Ogilvie	Category 1 (Owners or Reputed Owners)	Removed interest	Updated Land Registry states that Jennifer Ogilvie is no longer an owner of the plot and therefore her executors no longer have an interest in the plot
8	24/04/2020	Jennifer Mary Ogilvie	Category 1 (Owners or Reputed Owners)	Removed interest	Confirmed that Jennifer Mary Ogilvie is now deceased
8	24/04/2020	The Executors of the Estate of the late Jennifer Mary Ogilvie	Category 1 (Owners or Reputed Owners)	Added interest	Confirmed that Jennifer Mary Ogilvie is now deceased and her executors now hold her freehold interest
8	17/02/2021	The Executors of the Estate of the late Jennifer Mary Ogilvie	Category 1 (Owners or Reputed Owners)	Removed interest	Updated Land Registry states that Jennifer Ogilvie is no longer an owner of the plot and therefore her executors no longer have an interest in the plot
8	17/02/2021	UK Power Networks (Operations) Limited	Category 2	Removed interest	Confirmed that interest is in the name of Eastern Power Networks PLC
8	17/02/2021	Eastern Power Networks PLC	Category 2	Added interest	Confirmed that interest previously in the name of UK Power Networks (Operations) Limited is now in the name of Eastern Power Networks PLC
8A	19/10/2020	AWG Group Limited	Category 2	Added interest	New plot added to DCO order limits
8A	19/10/2020	Glencairn Stuart Ogilvie	Category 1 (Owners or Reputed Owners)	Added interest	New plot added to DCO order limits



Book of Reference Schedule of Changes
28th June 2021


Plot Number	Date of Change	Contact Name	Nature of Land Interest	Change Made	Reason for Change
8A	19/10/2020	Hamish Stuart Ogilvie	Category 1 (Owners or Reputed Owners)	Added interest	New plot added to DCO order limits
8A	19/10/2020	Margaret Ogilvie Almshouse Charity	Category 2	Added interest	New plot added to DCO order limits
8A	19/10/2020	The Executors of the Estate of the late Jennifer Mary Ogilvie	Category 1 (Owners or Reputed Owners)	Added interest	New plot added to DCO order limits
8A	19/10/2020	The Ogilvie Pavilion and Sports Ground Charitable Incorporated Organisation	Category 2	Added interest	New plot added to DCO order limits
8A	19/10/2020	UK Power Networks (Operations) Limited	Category 2	Added interest	New plot added to DCO order limits
8A	17/02/2021	The Executors of the Estate of the late Jennifer Mary Ogilvie	Category 1 (Owners or Reputed Owners)	Removed interest	Updated Land Registry states that Jennifer Ogilvie is no longer an owner of the plot and therefore her executors no longer have an interest in the plot
8A	17/02/2021	UK Power Networks (Operations) Limited	Category 2	Removed interest	Confirmed that interest is in the name of Eastern Power Networks PLC
8A	17/02/2021	Eastern Power Networks PLC	Category 2	Added interest	Confirmed that interest previously in the name of UK Power Networks (Operations) Limited is now in the name of Eastern Power Networks PLC
8A	24/5/2021	The Ogilvie Pavilion and Sports Ground Charitable Incorporated Organisation	Category 2	Updated Address	Updated address to be the registered address being Logwood Bungalow, Aldeburgh Road, Aldringham, LEISTON, IP16 4QH
9	24/04/2020	Jennifer Mary Ogilvie	Category 1 (Owners or Reputed Owners)	Removed interest	Confirmed that Jennifer Mary Ogilvie is now deceased

Book of Reference Schedule of Changes
28th June 2021




Plot Number	Date of Change	Contact Name	Nature of Land Interest	Change Made	Reason for Change
9	24/04/2020	The Executors of the Estate of the late Jennifer Mary Ogilvie	Category 1 (Owners or Reputed Owners)	Added interest	Confirmed that Jennifer Mary Ogilvie is now deceased and her executors now hold her freehold interest
9	17/02/2021	The Executors of the Estate of the late Jennifer Mary Ogilvie	Category 1 (Owners or Reputed Owners)	Removed interest	Updated Land Registry states that Jennifer Ogilvie is no longer an owner of the plot and therefore her executors no longer have an interest in the plot
10	19/10/2020	Beverley Strowger	Category 1 (Lessees or Tenants)	Added interest	Communication with Christopher Orme confirms Beverley Strowger has a grazing licence over plot 10
10	04/12/2020	Beverley Strowger	Category 1 (Lessees or Tenants)	Removed interest	Confirmation received that Beverley Strowger's interest does not fall within the extent of plot 10
10	19/10/2020	Nicky Nicholls	Category 1 (Lessees or Tenants)	Added interest	Communication with Christopher Orme confirms Nicky Nicholls has a grazing licence over plot 10
10	24/05/2021	Nicky Nicholls	Category 1 (Lessees or Tenants and Occupiers)	Removed Interest	Plot no longer required
10	24/05/2021	Elsbeth Primrose Gimson	Category 1 (Owners or Reputed Owners)	Removed Interest	Plot no longer required
11	03/12/2019	Interoute Communications Limited	Category 2	Changed address	Changed address from previous registered address "25 Canada Square, LONDON, E14 5LQ" to new registered address "New Castle House, Castle Boulevard, Nottingham, NG7 1FT" sourced from Companies House
11	24/04/2020	Jennifer Mary Ogilvie	Category 1 (Owners or Reputed Owners)	Removed interest	Confirmed that Jennifer Mary Ogilvie is now deceased

Book of Reference Schedule of Changes
28th June 2021




Plot Number	Date of Change	Contact Name	Nature of Land Interest	Change Made	Reason for Change
11	24/04/2020	The Executors of the Estate of the late Jennifer Mary Ogilvie	Category 1 (Owners or Reputed Owners)	Added interest	Confirmed that Jennifer Mary Ogilvie is now deceased and her executors now hold her freehold interest
11	17/02/2021	The Executors of the Estate of the late Jennifer Mary Ogilvie	Category 1 (Owners or Reputed Owners)	Removed interest	Updated Land Registry states that Jennifer Ogilvie is no longer an owner of the plot and therefore her executors no longer have an interest in the plot
11	17/02/2021	UK Power Networks (Operations) Limited	Category 2	Removed interest	Confirmed that interest is in the name of Eastern Power Networks PLC
11	17/02/2021	Eastern Power Networks PLC	Category 2	Added interest	Confirmed that interest previously in the name of UK Power Networks (Operations) Limited is now in the name of Eastern Power Networks PLC
12	03/12/2019	Interoute Communications Limited	Category 2	Changed address	Changed address from previous registered address "25 Canada Square, LONDON, E14 5LQ" to new registered address "New Castle House, Castle Boulevard, Nottingham, NG7 1FT" sourced from Companies House
12	24/04/2020	Jennifer Mary Ogilvie	Category 1 (Owners or Reputed Owners)	Removed interest	Confirmed that Jennifer Mary Ogilvie is now deceased
12	24/04/2020	The Executors of the Estate of the late Jennifer Mary Ogilvie	Category 1 (Owners or Reputed Owners)	Added interest	Confirmed that Jennifer Mary Ogilvie is now deceased and her executors now hold her freehold interest
12	19/10/2020	Beverley Strowger	Category 2	Added interest	Communication with Christopher Orme confirms Beverley Strowger has a right of way over plot 12
12	19/10/2020	Gareth Williams	Category 2	Added interest	Communication with Christopher Orme confirms Gareth Williams has a right of way over plot 12
12	19/10/2020	Helen Williams	Category 2	Added interest	Communication with Christopher Orme confirms Helen Williams has a right of way over plot 12

Book of Reference Schedule of Changes
28th June 2021




Plot Number	Date of Change	Contact Name	Nature of Land Interest	Change Made	Reason for Change
12	19/10/2020	Nicky Nicholls	Category 2	Added interest	Communication with Christopher Orme confirms Nicky Nicholls has a right of way over plot 12
12	19/10/2020	Tessa Wojtczak	Category 2	Added interest	Examination representation made by Tessa Wojtczak confirms she possesses a rights interest in plot 12
12	18/11/2020	Richard Reeves	Category 2	Added interest	Communication with Christopher Orme confirms Richard Reeves has a right of way over plot 12
12	17/02/2021	The Executors of the Estate of the late Jennifer Mary Ogilvie	Category 1 (Owners or Reputed Owners)	Removed interest	Updated Land Registry states that Jennifer Ogilvie is no longer an owner of the plot and therefore her executors no longer have an interest in the plot
12	24/05/2021	Narina Ann Nichols	Category 2	Updated Interest Name	Name change from Nicky Nicholls based on HMLR register
12	14/6/2021	Helen Walton	Category 2	Updated Interest Name	Name change from Helen Williams based the owner of the property benefiting from rights providing updated occupier details
13	24/04/2020	Jennifer Mary Ogilvie	Category 1 (Owners or Reputed Owners)	Removed interest	Confirmed that Jennifer Mary Ogilvie is now deceased
13	24/04/2020	The Executors of the Estate of the late Jennifer Mary Ogilvie	Category 1 (Owners or Reputed Owners)	Added interest	Confirmed that Jennifer Mary Ogilvie is now deceased and her executors now hold her freehold interest
13	17/02/2021	The Executors of the Estate of the late Jennifer Mary Ogilvie	Category 1 (Owners or Reputed Owners)	Removed interest	Updated Land Registry states that Jennifer Ogilvie is no longer an owner of the plot and therefore her executors no longer have an interest in the plot
13	17/02/2021	UK Power Networks (Operations) Limited	Category 2	Removed interest	Confirmed that interest is in the name of Eastern Power Networks PLC
13	17/02/2021	Eastern Power Networks PLC	Category 2	Added interest	Confirmed that interest previously in the name of UK Power Networks (Operations) Limited is now in the name of Eastern Power Networks PLC


Book of Reference Schedule of Changes
28th June 2021



Plot Number	Date of Change	Contact Name	Nature of Land Interest	Change Made	Reason for Change
14	24/04/2020	Jennifer Mary Ogilvie	Category 1 (Owners or Reputed Owners)	Removed interest	Confirmed that Jennifer Mary Ogilvie is now deceased
14	24/04/2020	The Executors of the Estate of the late Jennifer Mary Ogilvie	Category 1 (Owners or Reputed Owners)	Added interest	Confirmed that Jennifer Mary Ogilvie is now deceased and her executors now hold her freehold interest
14	19/10/2020	Beverley Strowger	Category 2	Added interest	Communication with Christopher Orme confirms Beverley Strowger has a right of way over plot 14
14	19/10/2020	Gareth Williams	Category 2	Added interest	Communication with Christopher Orme confirms Gareth Williams has a right of way over plot 14
14	19/10/2020	Helen Williams	Category 2	Added interest	Communication with Christopher Orme confirms Helen Williams has a right of way over plot 14
14	19/10/2020	Nicky Nicholls	Category 2	Added interest	Communication with Christopher Orme confirms Nicky Nicholls has a right of way over plot 14
14	19/10/2020	Tessa Wojtczak	Category 2	Added interest	Examination representation made by Tessa Wojtczak confirms she possesses a rights interest in plot 14
14	18/11/2020	Richard Reeves	Category 2	Added interest	Communication with Christopher Orme confirms Richard Reeves has a right of way over plot 14
14	17/02/2021	UK Power Networks (Operations) Limited	Category 2	Removed interest	Confirmed that interest is in the name of Eastern Power Networks PLC
14	17/02/2021	Eastern Power Networks PLC	Category 2	Added interest	Confirmed that interest previously in the name of UK Power Networks (Operations) Limited is now in the name of Eastern Power Networks PLC
14	24/05/2021	Narina Ann Nichols	Category 2	Updated Interest Name	Name change from Nicky Nicholls based on HMLR register
14	14/6/2021	Helen Walton	Category 2	Updated Interest Name	Name change from Helen Williams based the owner of the property benefiting from rights providing updated occupier details




Plot Number	Date of Change	Contact Name	Nature of Land Interest	Change Made	Reason for Change
15	24/04/2020	Jennifer Mary Ogilvie	Category 1 (Owners or Reputed Owners)	Removed interest	Confirmed that Jennifer Mary Ogilvie is now deceased
15	24/04/2020	The Executors of the Estate of the late Jennifer Mary Ogilvie	Category 1 (Owners or Reputed Owners)	Added interest	Confirmed that Jennifer Mary Ogilvie is now deceased and her executors now hold her freehold interest
15	17/02/2021	The Executors of the Estate of the late Jennifer Mary Ogilvie	Category 1 (Owners or Reputed Owners)	Removed interest	Updated Land Registry states that Jennifer Ogilvie is no longer an owner of the plot and therefore her executors no longer have an interest in the plot
16	03/12/2019	Interoute Communications Limited	Category 2	Changed address	Changed address from previous registered address "25 Canada Square, LONDON, E14 5LQ" to new registered address "New Castle House, Castle Boulevard, Nottingham, NG7 1FT" sourced from Companies House
16	24/04/2020	Jennifer Mary Ogilvie	Category 1 (Owners or Reputed Owners)	Removed interest	Confirmed that Jennifer Mary Ogilvie is now deceased
16	24/04/2020	The Executors of the Estate of the late Jennifer Mary Ogilvie	Category 1 (Owners or Reputed Owners)	Added interest	Confirmed that Jennifer Mary Ogilvie is now deceased and her executors now hold her freehold interest
16	17/02/2021	The Executors of the Estate of the late Jennifer Mary Ogilvie	Category 1 (Owners or Reputed Owners)	Removed interest	Updated Land Registry states that Jennifer Ogilvie is no longer an owner of the plot and therefore her executors no longer have an interest in the plot
16	19/03/2021	Galloper Wind Farm Limited	Category 2	Removed interest	Updated Land Registry states that Galloper Wind Farm Limited is no longer owner of land that possesses rights over the plot
16	19/03/2021	Diamond Transmission Partners Galloper Limited	Category 2	Added interest	Updated Land Registry states that Diamond Transmission Partners Galloper Limited is the owner of land that possesses rights over the plot




Plot Number	Date of Change	Contact Name	Nature of Land Interest	Change Made	Reason for Change
16	19/03/2021	Michael Maurice Rolph	Category 2	Removed interest	Review of Land Registry shows that Michael Maurice Rolph's interest does not intersect this plot
16	19/03/2021	Sandra Elizabeth Rolph	Category 2	Removed interest	Review of Land Registry shows that Sandra Elizabeth Rolph's interest does not intersect this plot
18	18/03/2020	National Grid Electricity Transmission PLC	Category 2	Added interest	Review of utility information shows that National Grid Electricity Transmission PLC has an overhead electricity cable that intersects this plot
19	24/04/2020	Jennifer Mary Ogilvie	Category 1 (Owners or Reputed Owners)	Removed interest	Confirmed that Jennifer Mary Ogilvie is now deceased
19	24/04/2020	The Executors of the Estate of the late Jennifer Mary Ogilvie	Category 1 (Owners or Reputed Owners)	Added interest	Confirmed that Jennifer Mary Ogilvie is now deceased and her executors now hold her freehold interest
19	17/02/2021	The Executors of the Estate of the late Jennifer Mary Ogilvie	Category 1 (Owners or Reputed Owners)	Removed interest	Updated Land Registry states that Jennifer Ogilvie is no longer an owner of the plot and therefore her executors no longer have an interest in the plot
22	24/04/2020	Jennifer Mary Ogilvie	Category 1 (Owners or Reputed Owners)	Removed interest	Confirmed that Jennifer Mary Ogilvie is now deceased
22	24/04/2020	The Executors of the Estate of the late Jennifer Mary Ogilvie	Category 1 (Owners or Reputed Owners)	Added interest	Confirmed that Jennifer Mary Ogilvie is now deceased and her executors now hold her freehold interest
22	17/02/2021	The Executors of the Estate of the late Jennifer Mary Ogilvie	Category 1 (Owners or Reputed Owners)	Removed interest	Updated Land Registry states that Jennifer Ogilvie is no longer an owner of the plot and therefore her executors no longer have an interest in the plot

Book of Reference Schedule of Changes
28th June 2021




Plot Number	Date of Change	Contact Name	Nature of Land Interest	Change Made	Reason for Change
23	24/04/2020	Jennifer Mary Ogilvie	Category 1 (Owners or Reputed Owners)	Removed interest	Confirmed that Jennifer Mary Ogilvie is now deceased
23	24/04/2020	The Executors of the Estate of the late Jennifer Mary Ogilvie	Category 1 (Owners or Reputed Owners)	Added interest	Confirmed that Jennifer Mary Ogilvie is now deceased and her executors now hold her freehold interest
23	17/02/2021	The Executors of the Estate of the late Jennifer Mary Ogilvie	Category 1 (Owners or Reputed Owners)	Removed interest	Updated Land Registry states that Jennifer Ogilvie is no longer an owner of the plot and therefore her executors no longer have an interest in the plot
24	03/12/2019	Interoute Communications Limited	Category 2	Changed address	Changed address from previous registered address "25 Canada Square, LONDON, E14 5LQ" to new registered address "New Castle House, Castle Boulevard, Nottingham, NG7 1FT" sourced from Companies House
24	24/04/2020	Jennifer Mary Ogilvie	Category 1 (Owners or Reputed Owners)	Removed interest	Confirmed that Jennifer Mary Ogilvie is now deceased
24	24/04/2020	The Executors of the Estate of the late Jennifer Mary Ogilvie	Category 1 (Owners or Reputed Owners)	Added interest	Confirmed that Jennifer Mary Ogilvie is now deceased and her executors now hold her freehold interest
24	17/02/2021	The Executors of the Estate of the late Jennifer Mary Ogilvie	Category 1 (Owners or Reputed Owners)	Removed interest	Updated Land Registry states that Jennifer Ogilvie is no longer an owner of the plot and therefore her executors no longer have an interest in the plot
25	03/12/2019	Interoute Communications Limited	Category 2	Changed address	Changed address from previous registered address "25 Canada Square, LONDON, E14 5LQ" to new registered address "New Castle House, Castle Boulevard, Nottingham, NG7 1FT" sourced from Companies House




Plot Number	Date of Change	Contact Name	Nature of Land Interest	Change Made	Reason for Change
25	24/04/2020	Jennifer Mary Ogilvie	Category 1 (Owners or Reputed Owners)	Removed interest	Confirmed that Jennifer Mary Ogilvie is now deceased
25	24/04/2020	The Executors of the Estate of the late Jennifer Mary Ogilvie	Category 1 (Owners or Reputed Owners)	Added interest	Confirmed that Jennifer Mary Ogilvie is now deceased and her executors now hold her freehold interest
25	17/02/2021	The Executors of the Estate of the late Jennifer Mary Ogilvie	Category 1 (Owners or Reputed Owners)	Removed interest	Updated Land Registry states that Jennifer Ogilvie is no longer an owner of the plot and therefore her executors no longer have an interest in the plot
26	03/12/2019	Interoute Communications Limited	Category 2	Changed address	Changed address from previous registered address "25 Canada Square, LONDON, E14 5LQ" to new registered address "New Castle House, Castle Boulevard, Nottingham, NG7 1FT" sourced from Companies House
26	24/04/2020	Jennifer Mary Ogilvie	Category 1 (Owners or Reputed Owners)	Removed interest	Confirmed that Jennifer Mary Ogilvie is now deceased
26	24/04/2020	The Executors of the Estate of the late Jennifer Mary Ogilvie	Category 1 (Owners or Reputed Owners)	Added interest	Confirmed that Jennifer Mary Ogilvie is now deceased and her executors now hold her freehold interest
26	17/02/2021	The Executors of the Estate of the late Jennifer Mary Ogilvie	Category 1 (Owners or Reputed Owners)	Removed interest	Updated Land Registry states that Jennifer Ogilvie is no longer an owner of the plot and therefore her executors no longer have an interest in the plot
26	17/02/2021	UK Power Networks (Operations) Limited	Category 2	Removed interest	Confirmed that interest is in the name of Eastern Power Networks PLC
26	17/02/2021	Eastern Power Networks PLC	Category 2	Added interest	Confirmed that interest previously in the name of UK Power Networks (Operations) Limited is now in the name of Eastern Power Networks PLC


Book of Reference Schedule of Changes
28th June 2021




Plot Number	Date of Change	Contact Name	Nature of Land Interest	Change Made	Reason for Change
27	03/12/2019	Interoute Communications Limited	Category 2	Changed address	Changed address from previous registered address "25 Canada Square, LONDON, E14 5LQ" to new registered address "New Castle House, Castle Boulevard, Nottingham, NG7 1FT" sourced from Companies House
27	18/03/2020	National Grid Electricity Transmission PLC	Category 2	Added interest	Review of interest shows omission of interest from Part 1 but is shown in Part 3 of the Book of Reference in previous submissions
27	24/04/2020	Jennifer Mary Ogilvie	Category 1 (Owners or Reputed Owners)	Removed interest	Confirmed that Jennifer Mary Ogilvie is now deceased
27	24/04/2020	The Executors of the Estate of the late Jennifer Mary Ogilvie	Category 1 (Owners or Reputed Owners)	Added interest	Confirmed that Jennifer Mary Ogilvie is now deceased and her executors now hold her freehold interest
27	17/02/2021	The Executors of the Estate of the late Jennifer Mary Ogilvie	Category 1 (Owners or Reputed Owners)	Removed interest	Updated Land Registry states that Jennifer Ogilvie is no longer an owner of the plot and therefore her executors no longer have an interest in the plot
28	24/04/2020	Jennifer Mary Ogilvie	Category 1 (Owners or Reputed Owners)	Removed interest	Confirmed that Jennifer Mary Ogilvie is now deceased
28	24/04/2020	The Executors of the Estate of the late Jennifer Mary Ogilvie	Category 1 (Owners or Reputed Owners)	Added interest	Confirmed that Jennifer Mary Ogilvie is now deceased and her executors now hold her freehold interest
28	17/02/2021	The Executors of the Estate of the late Jennifer Mary Ogilvie	Category 1 (Owners or Reputed Owners)	Removed interest	Updated Land Registry states that Jennifer Ogilvie is no longer an owner of the plot and therefore her executors no longer have an interest in the plot



Plot Number	Date of Change	Contact Name	Nature of Land Interest	Change Made	Reason for Change
29	24/04/2020	Jennifer Mary Ogilvie	Category 1 (Owners or Reputed Owners)	Removed interest	Confirmed that Jennifer Mary Ogilvie is now deceased
29	24/04/2020	The Executors of the Estate of the late Jennifer Mary Ogilvie	Category 1 (Owners or Reputed Owners)	Added interest	Confirmed that Jennifer Mary Ogilvie is now deceased and her executors now hold her freehold interest
29	17/02/2021	The Executors of the Estate of the late Jennifer Mary Ogilvie	Category 1 (Owners or Reputed Owners)	Removed interest	Updated Land Registry states that Jennifer Ogilvie is no longer an owner of the plot and therefore her executors no longer have an interest in the plot
30	03/12/2019	Interoute Communications Limited	Category 2	Changed address	Changed address from previous registered address "25 Canada Square, LONDON, E14 5LQ" to new registered address "New Castle House, Castle Boulevard, Nottingham, NG7 1FT" sourced from Companies House
30	24/04/2020	Jennifer Mary Ogilvie	Category 1 (Owners or Reputed Owners)	Removed interest	Confirmed that Jennifer Mary Ogilvie is now deceased
30	24/04/2020	The Executors of the Estate of the late Jennifer Mary Ogilvie	Category 1 (Owners or Reputed Owners)	Added interest	Confirmed that Jennifer Mary Ogilvie is now deceased and her executors now hold her freehold interest
30	17/02/2021	The Executors of the Estate of the late Jennifer Mary Ogilvie	Category 1 (Owners or Reputed Owners)	Removed interest	Updated Land Registry states that Jennifer Ogilvie is no longer an owner of the plot and therefore her executors no longer have an interest in the plot
31	23/03/2020	UK Power Networks (Operations) Limited	Category 2	Added interest	Added interest sourced from Atkins and Royal Haskoning utility data
31	24/04/2020	Jennifer Mary Ogilvie	Category 1 (Owners or	Removed interest	Confirmed that Jennifer Mary Ogilvie is now deceased




Plot Number	Date of Change	Contact Name	Nature of Land Interest	Change Made	Reason for Change
			Reputed Owners)		
31	24/04/2020	The Executors of the Estate of the late Jennifer Mary Ogilvie	Category 1 (Owners or Reputed Owners)	Added interest	Confirmed that Jennifer Mary Ogilvie is now deceased and her executors now hold her freehold interest
31	17/02/2021	The Executors of the Estate of the late Jennifer Mary Ogilvie	Category 1 (Owners or Reputed Owners)	Removed interest	Updated Land Registry states that Jennifer Ogilvie is no longer an owner of the plot and therefore her executors no longer have an interest in the plot
31	17/02/2021	UK Power Networks (Operations) Limited	Category 2	Removed interest	Confirmed that interest is in the name of Eastern Power Networks PLC
31	17/02/2021	Eastern Power Networks PLC	Category 2	Added interest	Confirmed that interest previously in the name of UK Power Networks (Operations) Limited is now in the name of Eastern Power Networks PLC
32	24/04/2020	Jennifer Mary Ogilvie	Category 1 (Owners or Reputed Owners)	Removed interest	Confirmed that Jennifer Mary Ogilvie is now deceased
32	24/04/2020	The Executors of the Estate of the late Jennifer Mary Ogilvie	Category 1 (Owners or Reputed Owners)	Amended qualifier	Confirmed that Jennifer Mary Ogilvie is now deceased and her executors now hold her freehold interest
32	04/12/2020	Glencairn Stuart Ogilvie	Category 1 (Owners or Reputed Owners)	Amended qualifier	Confirmed that Glencairn Stuart Ogilvie is the freeholder of subsoil beneath public highway
32	04/12/2020	Hamish Stuart Ogilvie	Category 1 (Owners or Reputed Owners)	Amended qualifier	Confirmed that Hamish Stuart Ogilvie is the freeholder of subsoil beneath public highway




Book of Reference Schedule of Changes
28th June 2021

Plot Number	Date of Change	Contact Name	Nature of Land Interest	Change Made	Reason for Change
32	04/12/2020	Suffolk County Council	Category 1 (Lessees or Tenants)	Added interest	Confirmed that Suffolk County Council is the highway authority of public highway
32	04/12/2020	The Executors of the Estate of the late Jennifer Mary Ogilvie	Category 1 (Lessees or Tenants)	Removed interest	Confirmed that Suffolk County Council is the highway authority of public highway superseding The Executors of the Estate of the late Jennifer Mary Ogilvie as an occupier interest
32	17/02/2021	The Executors of the Estate of the late Jennifer Mary Ogilvie	Category 1 (Owners or Reputed Owners)	Removed interest	Updated Land Registry states that Jennifer Ogilvie is no longer an owner of the plot and therefore her executors no longer have an interest in the plot
33	24/04/2020	Jennifer Mary Ogilvie	Category 1 (Owners or Reputed Owners)	Removed interest	Confirmed that Jennifer Mary Ogilvie is now deceased
33	24/04/2020	The Executors of the Estate of the late Jennifer Mary Ogilvie	Category 1 (Owners or Reputed Owners)	Added interest	Confirmed that Jennifer Mary Ogilvie is now deceased and her executors now hold her freehold interest
33	17/02/2021	The Executors of the Estate of the late Jennifer Mary Ogilvie	Category 1 (Owners or Reputed Owners)	Removed interest	Updated Land Registry states that Jennifer Ogilvie is no longer an owner of the plot and therefore her executors no longer have an interest in the plot
34	24/04/2020	Jennifer Mary Ogilvie	Category 1 (Owners or Reputed Owners)	Removed interest	Confirmed that Jennifer Mary Ogilvie is now deceased
34	24/04/2020	The Executors of the Estate of the late Jennifer Mary Ogilvie	Category 1 (Owners or Reputed Owners)	Added interest	Confirmed that Jennifer Mary Ogilvie is now deceased and her executors now hold her freehold interest
34	17/02/2021	The Executors of the Estate of the late Jennifer Mary Ogilvie	Category 1 (Owners or Reputed Owners)	Removed interest	Updated Land Registry states that Jennifer Ogilvie is no longer an owner of the plot and therefore her executors no longer have an interest in the plot


Book of Reference Schedule of Changes
28th June 2021




Plot Number	Date of Change	Contact Name	Nature of Land Interest	Change Made	Reason for Change
			Reputed Owners)		
35	03/12/2019	Interoute Communications Limited	Category 2	Changed address	Changed address from previous registered address "25 Canada Square, LONDON, E14 5LQ" to new registered address "New Castle House, Castle Boulevard, Nottingham, NG7 1FT" sourced from Companies House
35	24/04/2020	Jennifer Mary Ogilvie	Category 1 (Owners or Reputed Owners)	Removed interest	Confirmed that Jennifer Mary Ogilvie is now deceased
35	24/04/2020	The Executors of the Estate of the late Jennifer Mary Ogilvie	Category 1 (Owners or Reputed Owners)	Added interest	Confirmed that Jennifer Mary Ogilvie is now deceased and her executors now hold her freehold interest
35	17/02/2021	The Executors of the Estate of the late Jennifer Mary Ogilvie	Category 1 (Owners or Reputed Owners)	Removed interest	Updated Land Registry states that Jennifer Ogilvie is no longer an owner of the plot and therefore her executors no longer have an interest in the plot
36	03/12/2019	Interoute Communications Limited	Category 2	Changed address	Changed address from previous registered address "25 Canada Square, LONDON, E14 5LQ" to new registered address "New Castle House, Castle Boulevard, Nottingham, NG7 1FT" sourced from Companies House
36	24/04/2020	Jennifer Mary Ogilvie	Category 1 (Owners or Reputed Owners)	Removed interest	Confirmed that Jennifer Mary Ogilvie is now deceased
36	24/04/2020	The Executors of the Estate of the late Jennifer Mary Ogilvie	Category 1 (Owners or Reputed Owners)	Added interest	Confirmed that Jennifer Mary Ogilvie is now deceased and her executors now hold her freehold interest
36	17/02/2021	The Executors of the Estate of the late Jennifer Mary Ogilvie	Category 1 (Owners or Reputed Owners)	Removed interest	Updated Land Registry states that Jennifer Ogilvie is no longer an owner of the plot and therefore her executors no longer have an interest in the plot



Plot Number	Date of Change	Contact Name	Nature of Land Interest	Change Made	Reason for Change
			Reputed Owners)		
37	18/12/2019	Angela Daniell	Category 2	Added interest	Added interest sourced from updated Land Registry title that confirms Michael Stubbs and Angela Daniell are now the current owners of Land Registry title SK159831 who have rights over plot superseding Christopher Trevor King and Emma Jane King
37	18/12/2019	Christopher Trevor King	Category 2	Removed interest	Updated Land Registry title SK159831 now lists Michael Stubbs and Angela Daniell as the owner superseding the rights interests of Christopher Trevor King and Emma Jane King
37	18/12/2019	Emma Jane King	Category 2	Removed interest	Updated Land Registry title SK159831 now lists Michael Stubbs and Angela Daniell as the owners superseding the rights interests of Christopher Trevor King and Emma Jane King
37	18/12/2019	Michael Stubbs	Category 2	Added interest	Added interest sourced from updated Land Registry title that confirms Michael Stubbs and Angela Daniell are now the current owners of Land Registry title SK159831 who have rights over plot superseding Christopher Trevor King and Emma Jane King
37	23/03/2020	Glencairn Stuart Ogilvie	Category 1 (Owners or Reputed Owners)	Added interest	Added interest as assumed owner of adjacent unregistered land
37	23/03/2020	Hamish Stuart Ogilvie	Category 1 (Owners or Reputed Owners)	Added interest	Added interest as assumed owner of adjacent unregistered land
37	24/04/2020	The Executors of the Estate of the late Jennifer Mary Ogilvie	Category 1 (Owners or Reputed Owners)	Added interest	Confirmed that Jennifer Mary Ogilvie is now deceased and her executors now hold her freehold interest
37	17/02/2021	The Executors of the Estate of the late Jennifer Mary Ogilvie	Category 1 (Owners or Reputed Owners)	Removed interest	Updated Land Registry states that Jennifer Ogilvie is no longer an owner of the plot and therefore her executors no longer have an interest in the plot




Plot Number	Date of Change	Contact Name	Nature of Land Interest	Change Made	Reason for Change
			Reputed Owners)		
38	18/12/2019	Angela Daniell	Category 2	Added interest	Added interest sourced from updated Land Registry title that confirms Michael Stubbs and Angela Daniell are now the current owners of Land Registry title SK159831 who have rights over plot superseding Christopher Trevor King and Emma Jane King
38	18/12/2019	Christopher Trevor King	Category 2	Removed interest	Updated Land Registry title SK159831 now lists Michael Stubbs and Angela Daniell as the owners superseding the rights interests of Christopher Trevor King and Emma Jane King
38	18/12/2019	Emma Jane King	Category 2	Removed interest	Updated Land Registry title SK159831 now lists Michael Stubbs and Angela Daniell as the owners superseding the rights interests of Christopher Trevor King and Emma Jane King
38	18/12/2019	Michael Stubbs	Category 2	Added interest	Added interest sourced from updated Land Registry title that confirms Michael Stubbs and Angela Daniell are now the current owners of Land Registry title SK159831 who have rights over plot superseding Christopher Trevor King and Emma Jane King
38	23/03/2020	UK Power Networks (Operations) Limited	Category 2	Added interest	Added interest sourced from Atkins and Royal Haskoning utility data
39	24/04/2020	Jennifer Mary Ogilvie	Category 1 (Owners or Reputed Owners)	Removed interest	Confirmed that Jennifer Mary Ogilvie is now deceased
39	24/04/2020	The Executors of the Estate of the late Jennifer Mary Ogilvie	Category 1 (Owners or Reputed Owners)	Added interest	Confirmed that Jennifer Mary Ogilvie is now deceased and her executors now hold her freehold interest
39	17/02/2021	The Executors of the Estate of the late Jennifer Mary Ogilvie	Category 1 (Owners or Reputed Owners)	Removed interest	Updated Land Registry states that Jennifer Ogilvie is no longer an owner of the plot and therefore her executors no longer have an interest in the plot




Plot Number	Date of Change	Contact Name	Nature of Land Interest	Change Made	Reason for Change
39	17/02/2021	UK Power Networks (Operations) Limited	Category 2	Removed interest	Confirmed that interest is in the name of Eastern Power Networks PLC
39	17/02/2021	Eastern Power Networks PLC	Category 2	Added interest	Confirmed that interest previously in the name of UK Power Networks (Operations) Limited is now in the name of Eastern Power Networks PLC
40	03/12/2019	Interoute Communications Limited	Category 2	Changed address	Changed address from previous registered address "25 Canada Square, LONDON, E14 5LQ" to new registered address "New Castle House, Castle Boulevard, Nottingham, NG7 1FT" sourced from Companies House
40	24/04/2020	Jennifer Mary Ogilvie	Category 1 (Owners or Reputed Owners)	Removed interest	Confirmed that Jennifer Mary Ogilvie is now deceased
40	24/04/2020	The Executors of the Estate of the late Jennifer Mary Ogilvie	Category 1 (Owners or Reputed Owners)	Added interest	Confirmed that Jennifer Mary Ogilvie is now deceased and her executors now hold her freehold interest
40	04/12/2020	Barclays Bank PLC	Category 2	Amended qualifier	Confirmed that Jennifer Mary Ogilvie is deceased and her executors now have Barclays Bank PLC as mortgagee
40	17/02/2021	The Executors of the Estate of the late Jennifer Mary Ogilvie	Category 1 (Owners or Reputed Owners)	Removed interest	Updated Land Registry states that Jennifer Ogilvie is no longer an owner of the plot and therefore her executors no longer have an interest in the plot
40	17/02/2021	Barclays Bank PLC	Category 2	Amended qualifier	Updated Land Registry states that Jennifer Ogilvie is no longer an owner of the plot and therefore her executors no longer have an interest in the plot
41	24/04/2020	Jennifer Mary Ogilvie	Category 1 (Owners or Reputed Owners)	Removed interest	Confirmed that Jennifer Mary Ogilvie is now deceased
41	24/04/2020	The Executors of the Estate of the late Jennifer Mary Ogilvie	Category 1 (Owners or Reputed Owners)	Added interest	Confirmed that Jennifer Mary Ogilvie is now deceased and her executors now hold her freehold interest

Book of Reference Schedule of Changes
28th June 2021




Plot Number	Date of Change	Contact Name	Nature of Land Interest	Change Made	Reason for Change
			Reputed Owners)		
41	17/02/2021	The Executors of the Estate of the late Jennifer Mary Ogilvie	Category 1 (Owners or Reputed Owners)	Removed interest	Updated Land Registry states that Jennifer Ogilvie is no longer an owner of the plot and therefore her executors no longer have an interest in the plot
42	24/04/2020	Jennifer Mary Ogilvie	Category 1 (Owners or Reputed Owners)	Removed interest	Confirmed that Jennifer Mary Ogilvie is now deceased
42	24/04/2020	The Executors of the Estate of the late Jennifer Mary Ogilvie	Category 1 (Owners or Reputed Owners)	Added interest	Confirmed that Jennifer Mary Ogilvie is now deceased and her executors now hold her freehold interest
42	04/12/2020	Barclays Bank PLC	Category 2	Amended qualifier	Confirmed that Jennifer Mary Ogilvie is deceased and her executors now have Barclays Bank PLC as mortgagee
42	17/02/2021	The Executors of the Estate of the late Jennifer Mary Ogilvie	Category 1 (Owners or Reputed Owners)	Removed interest	Updated Land Registry states that Jennifer Ogilvie is no longer an owner of the plot and therefore her executors no longer have an interest in the plot
42	17/02/2021	Barclays Bank PLC	Category 2	Amended qualifier	Updated Land Registry states that Jennifer Ogilvie is no longer an owner of the plot and therefore her executors no longer have an interest in the plot
43	24/04/2020	Jennifer Mary Ogilvie	Category 1 (Owners or Reputed Owners)	Removed interest	Confirmed that Jennifer Mary Ogilvie is now deceased
43	24/04/2020	The Executors of the Estate of the late Jennifer Mary Ogilvie	Category 1 (Owners or Reputed Owners)	Added interest	Confirmed that Jennifer Mary Ogilvie is now deceased and her executors now hold her freehold interest


Book of Reference Schedule of Changes
28th June 2021



Plot Number	Date of Change	Contact Name	Nature of Land Interest	Change Made	Reason for Change
43	17/02/2021	The Executors of the Estate of the late Jennifer Mary Ogilvie	Category 1 (Owners or Reputed Owners)	Removed interest	Updated Land Registry states that Jennifer Ogilvie is no longer an owner of the plot and therefore her executors no longer have an interest in the plot
44	24/04/2020	Jennifer Mary Ogilvie	Category 1 (Owners or Reputed Owners)	Removed interest	Confirmed that Jennifer Mary Ogilvie is now deceased
44	24/04/2020	The Executors of the Estate of the late Jennifer Mary Ogilvie	Category 1 (Owners or Reputed Owners)	Added interest	Confirmed that Jennifer Mary Ogilvie is now deceased and her executors now hold her freehold interest
44	04/12/2020	Barclays Bank PLC	Category 2	Amended qualifier	Confirmed that Jennifer Mary Ogilvie is deceased and her executors now have Barclays Bank PLC as mortgagee
44	17/02/2021	The Executors of the Estate of the late Jennifer Mary Ogilvie	Category 1 (Owners or Reputed Owners)	Removed interest	Updated Land Registry states that Jennifer Ogilvie is no longer an owner of the plot and therefore her executors no longer have an interest in the plot
44	17/02/2021	Barclays Bank PLC	Category 2	Amended qualifier	Updated Land Registry states that Jennifer Ogilvie is no longer an owner of the plot and therefore her executors no longer have an interest in the plot
45	24/04/2020	Jennifer Mary Ogilvie	Category 1 (Owners or Reputed Owners)	Removed interest	Confirmed that Jennifer Mary Ogilvie is now deceased
45	24/04/2020	The Executors of the Estate of the late Jennifer Mary Ogilvie	Category 1 (Owners or Reputed Owners)	Added interest	Confirmed that Jennifer Mary Ogilvie is now deceased and her executors now hold her freehold interest
45	17/02/2021	The Executors of the Estate of the late Jennifer Mary Ogilvie	Category 1 (Owners or Reputed Owners)	Removed interest	Updated Land Registry states that Jennifer Ogilvie is no longer an owner of the plot and therefore her executors no longer have an interest in the plot




Plot Number	Date of Change	Contact Name	Nature of Land Interest	Change Made	Reason for Change
46	24/04/2020	Jennifer Mary Ogilvie	Category 1 (Owners or Reputed Owners)	Removed interest	Confirmed that Jennifer Mary Ogilvie is now deceased
46	24/04/2020	The Executors of the Estate of the late Jennifer Mary Ogilvie	Category 1 (Owners or Reputed Owners)	Added interest	Confirmed that Jennifer Mary Ogilvie is now deceased and her executors now hold her freehold interest
46	17/02/2021	The Executors of the Estate of the late Jennifer Mary Ogilvie	Category 1 (Owners or Reputed Owners)	Removed interest	Updated Land Registry states that Jennifer Ogilvie is no longer an owner of the plot and therefore her executors no longer have an interest in the plot
47	24/04/2020	Jennifer Mary Ogilvie	Category 1 (Owners or Reputed Owners)	Removed interest	Confirmed that Jennifer Mary Ogilvie is now deceased
47	24/04/2020	The Executors of the Estate of the late Jennifer Mary Ogilvie	Category 1 (Owners or Reputed Owners)	Added interest	Confirmed that Jennifer Mary Ogilvie is now deceased and her executors now hold her freehold interest
47	17/02/2021	The Executors of the Estate of the late Jennifer Mary Ogilvie	Category 1 (Owners or Reputed Owners)	Removed interest	Updated Land Registry states that Jennifer Ogilvie is no longer an owner of the plot and therefore her executors no longer have an interest in the plot
47	17/02/2021	UK Power Networks (Operations) Limited	Category 2	Removed interest	Confirmed that interest is in the name of Eastern Power Networks PLC
47	17/02/2021	Eastern Power Networks PLC	Category 2	Added interest	Confirmed that interest previously in the name of UK Power Networks (Operations) Limited is now in the name of Eastern Power Networks PLC
48	24/04/2020	Jennifer Mary Ogilvie	Category 1 (Owners or Reputed Owners)	Removed interest	Confirmed that Jennifer Mary Ogilvie is now deceased



Book of Reference Schedule of Changes
28th June 2021


Plot Number	Date of Change	Contact Name	Nature of Land Interest	Change Made	Reason for Change
48	24/04/2020	The Executors of the Estate of the late Jennifer Mary Ogilvie	Category 1 (Owners or Reputed Owners)	Added interest	Confirmed that Jennifer Mary Ogilvie is now deceased and her executors now hold her freehold interest
48	17/02/2021	The Executors of the Estate of the late Jennifer Mary Ogilvie	Category 1 (Owners or Reputed Owners)	Removed interest	Updated Land Registry states that Jennifer Ogilvie is no longer an owner of the plot and therefore her executors no longer have an interest in the plot
49	24/04/2020	Jennifer Mary Ogilvie	Category 1 (Owners or Reputed Owners)	Removed interest	Confirmed that Jennifer Mary Ogilvie is now deceased
49	24/04/2020	The Executors of the Estate of the late Jennifer Mary Ogilvie	Category 1 (Owners or Reputed Owners)	Added interest	Confirmed that Jennifer Mary Ogilvie is now deceased and her executors now hold her freehold interest
49	17/02/2021	The Executors of the Estate of the late Jennifer Mary Ogilvie	Category 1 (Owners or Reputed Owners)	Removed interest	Updated Land Registry states that Jennifer Ogilvie is no longer an owner of the plot and therefore her executors no longer have an interest in the plot
51	17/02/2021	UK Power Networks (Operations) Limited	Category 2	Removed interest	Confirmed that interest is in the name of Eastern Power Networks PLC
51	17/02/2021	Eastern Power Networks PLC	Category 2	Added interest	Confirmed that interest previously in the name of UK Power Networks (Operations) Limited is now in the name of Eastern Power Networks PLC
52	24/05/2021	Virgin Media Limited	Category 2	Updated Address	Updated registered address to 500 Brook Drive, READING, RG2 6UU
57	17/02/2021	UK Power Networks (Operations) Limited	Category 2	Removed interest	Confirmed that interest is in the name of Eastern Power Networks PLC
57	17/02/2021	Eastern Power Networks PLC	Category 2	Added interest	Confirmed that interest previously in the name of UK Power Networks (Operations) Limited is now in the name of Eastern Power Networks PLC

Book of Reference Schedule of Changes
28th June 2021




Plot Number	Date of Change	Contact Name	Nature of Land Interest	Change Made	Reason for Change
57	24/05/2021	Virgin Media Limited	Category 2	Updated Address	Updated registered address to 500 Brook Drive, READING, RG2 6UU
58	17/02/2021	UK Power Networks (Operations) Limited	Category 2	Removed interest	Confirmed that interest is in the name of Eastern Power Networks PLC
58	17/02/2021	Eastern Power Networks PLC	Category 2	Added interest	Confirmed that interest previously in the name of UK Power Networks (Operations) Limited is now in the name of Eastern Power Networks PLC
63	17/02/2021	UK Power Networks (Operations) Limited	Category 2	Removed interest	Confirmed that interest is in the name of Eastern Power Networks PLC
63	17/02/2021	Eastern Power Networks PLC	Category 2	Added interest	Confirmed that interest previously in the name of UK Power Networks (Operations) Limited is now in the name of Eastern Power Networks PLC
64	17/02/2021	UK Power Networks (Operations) Limited	Category 2	Removed interest	Confirmed that interest is in the name of Eastern Power Networks PLC
64	17/02/2021	Eastern Power Networks PLC	Category 2	Added interest	Confirmed that interest previously in the name of UK Power Networks (Operations) Limited is now in the name of Eastern Power Networks PLC
65	17/02/2021	Jeffrey Maxwell Vertigen	Category 1 (Owners or Reputed Owners)	Removed interest	Confirmed through HMLR transfer document that Jeffrey Maxwell Vertigen no longer owns land within plot 65
65	17/02/2021	Susan Hannah Vertigen	Category 1 (Owners or Reputed Owners)	Removed interest	Confirmed through HMLR transfer document that Susan Hannah Vertigen no longer owns land within plot 65
65	17/02/2021	Blackheath Farms Limited	Category 1 (Owners or Reputed Owners)	Added Interest	Confirmed through HMLR transfer document that Blackheath Farms Limited now owns land within plot 65
66	17/02/2021	UK Power Networks (Operations) Limited	Category 2	Removed interest	Confirmed that interest is in the name of Eastern Power Networks PLC

Book of Reference Schedule of Changes
28th June 2021




Plot Number	Date of Change	Contact Name	Nature of Land Interest	Change Made	Reason for Change
66	17/02/2021	Eastern Power Networks PLC	Category 2	Added interest	Confirmed that interest previously in the name of UK Power Networks (Operations) Limited is now in the name of Eastern Power Networks PLC
67	17/02/2021	UK Power Networks (Operations) Limited	Category 2	Removed interest	Confirmed that interest is in the name of Eastern Power Networks PLC
67	17/02/2021	Eastern Power Networks PLC	Category 2	Added interest	Confirmed that interest previously in the name of UK Power Networks (Operations) Limited is now in the name of Eastern Power Networks PLC
70	29/10/2019	Amyas Charles Edward Morse	Category 1 (Owners or Reputed Owners)	Removed interest	Updated Land Registry title SK257841 now lists Blackheath Farms Limited as the owner superseding Amyas Charles Edward Morse and Louise Barbara Morse
70	29/10/2019	Blackheath Farms Limited	Category 1 (Owners or Reputed Owners)	Added interest	Added interest sourced from updated Land Registry title that confirms Blackheath Farms Limited are now the current owner of Land Registry title SK257841 superseding Amyas Charles Edward Morse and Louise Barbara Morse
70	29/10/2019	Blackheath Farms Limited	Category 2	Removed interest	Updated Land Registry title SK257841 now lists Blackheath Farms Limited as the owner superseding the requirement to list Blackheath Farms Limited as a rights interest over plot
70	29/10/2019	Louise Barbara Morse	Category 1 (Owners or Reputed Owners)	Removed interest	Updated Land Registry title SK257841 now lists Blackheath Farms Limited as the owner superseding Amyas Charles Edward Morse and Louise Barbara Morse
77	03/12/2019	Interoute Communications Limited	Category 2	Changed address	Changed address from previous registered address "25 Canada Square, LONDON, E14 5LQ" to new registered address "New Castle House, Castle Boulevard, Nottingham, NG7 1FT" sourced from Companies House
77	19/10/2020	Graeme John Bloomfield	Category 1 (Owners or Reputed Owners)	Removed interest	Confirmed that Graeme John Bloomfield is now deceased

Book of Reference Schedule of Changes
28th June 2021




Plot Number	Date of Change	Contact Name	Nature of Land Interest	Change Made	Reason for Change
77	04/12/2020	June Bloomfield	Category 1 (Owners or Reputed Owners)	Added interest	Confirmed that June Bloomfield is the executor of the Estate of the late Graeme John Bloomfield
77	04/12/2020	James Cecil Emerson Lightfoot	Category 1 (Owners or Reputed Owners)	Added interest	Confirmed that James Cecil Emerson Lightfoot is the executor of the Estate of the late Graeme John Bloomfield
78	19/10/2020	Graeme John Bloomfield	Category 1 (Owners or Reputed Owners)	Removed interest	Confirmed that Graeme John Bloomfield is now deceased
78	04/12/2020	June Bloomfield	Category 1 (Owners or Reputed Owners)	Added interest	Confirmed that June Bloomfield is the executor of the Estate of the late Graeme John Bloomfield
78	04/12/2020	James Cecil Emerson Lightfoot	Category 1 (Owners or Reputed Owners)	Added interest	Confirmed that James Cecil Emerson Lightfoot is the executor of the Estate of the late Graeme John Bloomfield
78	21/12/2020	June Bloomfield	Category 1 (Occupiers)	Removed interest	Communication with June Bloomfield and James Cecil Emerson Lightfoot confirmed that Fielden Limited and Mann Potatoes occupy plot 78
78	21/12/2020	James Cecil Emerson Lightfoot	Category 1 (Occupiers)	Removed interest	Communication with June Bloomfield and James Cecil Emerson Lightfoot confirmed that Fielden Limited and Mann Potatoes occupy plot 78
78	21/12/2020	Fielden Limited	Category 1 (Lessees or Tenants)	Added interest	Communication with June Bloomfield and James Cecil Emerson Lightfoot confirmed that Fielden Limited has a farm business tenancy within the extent of plot 78
78	21/12/2020	Mann Potatoes	Category 1 (Lessees or Tenants)	Added interest	Communication with June Bloomfield and James Cecil Emerson Lightfoot confirmed that Mann Potatoes has a cropping licence within the extent of plot 78


Book of Reference Schedule of Changes
28th June 2021



Plot Number	Date of Change	Contact Name	Nature of Land Interest	Change Made	Reason for Change
79	19/10/2020	Graeme John Bloomfield	Category 2	Removed interest	Confirmed that Graeme John Bloomfield is now deceased
79	04/12/2020	June Bloomfield	Category 2	Added interest	Confirmed that June Bloomfield is the executor of the Estate of the late Graeme John Bloomfield
79	04/12/2020	James Cecil Emerson Lightfoot	Category 2	Added interest	Confirmed that James Cecil Emerson Lightfoot is the executor of the Estate of the late Graeme John Bloomfield
80	19/10/2020	Graeme John Bloomfield	Category 1 (Owners or Reputed Owners)	Removed interest	Confirmed that Graeme John Bloomfield is now deceased
80	04/12/2020	June Bloomfield	Category 1 (Owners or Reputed Owners)	Added interest	Confirmed that June Bloomfield is the executor of the Estate of the late Graeme John Bloomfield
80	04/12/2020	James Cecil Emerson Lightfoot	Category 1 (Owners or Reputed Owners)	Added interest	Confirmed that James Cecil Emerson Lightfoot is the executor of the Estate of the late Graeme John Bloomfield
80	21/12/2020	June Bloomfield	Category 1 (Occupiers)	Removed interest	Communication with June Bloomfield and James Cecil Emerson Lightfoot confirmed that Fielden Limited and Mann Potatoes occupy plot 80
80	21/12/2020	James Cecil Emerson Lightfoot	Category 1 (Occupiers)	Removed interest	Communication with June Bloomfield and James Cecil Emerson Lightfoot confirmed that Fielden Limited and Mann Potatoes occupy plot 80
80	21/12/2020	Fielden Limited	Category 1 (Lessees or Tenants)	Added interest	Communication with June Bloomfield and James Cecil Emerson Lightfoot confirmed that Fielden Limited has a farm business tenancy within the extent of plot 80
80	21/12/2020	Mann Potatoes	Category 1 (Lessees or Tenants)	Added interest	Communication with June Bloomfield and James Cecil Emerson Lightfoot confirmed that Mann Potatoes has a cropping licence within the extent of plot 80
81	19/10/2020	Graeme John Bloomfield	Category 1 (Owners or	Removed interest	Confirmed that Graeme John Bloomfield is now deceased




Plot Number	Date of Change	Contact Name	Nature of Land Interest	Change Made	Reason for Change
			Reputed Owners)		
81	04/12/2020	June Bloomfield	Category 1 (Owners or Reputed Owners)	Added interest	Confirmed that June Bloomfield is the executor of the Estate of the late Graeme John Bloomfield
81	04/12/2020	James Cecil Emerson Lightfoot	Category 1 (Owners or Reputed Owners)	Added interest	Confirmed that James Cecil Emerson Lightfoot is the executor of the Estate of the late Graeme John Bloomfield
81	21/12/2020	June Bloomfield	Category 1 (Occupiers)	Removed interest	Communication with June Bloomfield and James Cecil Emerson Lightfoot confirmed that Fielden Limited and Mann Potatoes occupy plot 81
81	21/12/2020	James Cecil Emerson Lightfoot	Category 1 (Occupiers)	Removed interest	Communication with June Bloomfield and James Cecil Emerson Lightfoot confirmed that Fielden Limited and Mann Potatoes occupy plot 81
81	21/12/2020	Fielden Limited	Category 1 (Lessees or Tenants)	Added interest	Communication with June Bloomfield and James Cecil Emerson Lightfoot confirmed that Fielden Limited has a farm business tenancy within the extent of plot 81
81	21/12/2020	Mann Potatoes	Category 1 (Lessees or Tenants)	Added interest	Communication with June Bloomfield and James Cecil Emerson Lightfoot confirmed that Mann Potatoes has a cropping licence within the extent of plot 81
82	19/10/2020	Graeme John Bloomfield	Category 2	Removed interest	Confirmed that Graeme John Bloomfield is now deceased
82	04/12/2020	June Bloomfield	Category 2	Added interest	Confirmed that June Bloomfield is the executor of the Estate of the late Graeme John Bloomfield
82	04/12/2020	James Cecil Emerson Lightfoot	Category 2	Added interest	Confirmed that James Cecil Emerson Lightfoot is the executor of the Estate of the late Graeme John Bloomfield
85	17/02/2021	UK Power Networks (Operations) Limited	Category 2	Removed interest	Confirmed that interest is in the name of Eastern Power Networks PLC




Plot Number	Date of Change	Contact Name	Nature of Land Interest	Change Made	Reason for Change
85	17/02/2021	Eastern Power Networks PLC	Category 2	Added interest	Confirmed that interest previously in the name of UK Power Networks (Operations) Limited is now in the name of Eastern Power Networks PLC
86	19/10/2020	Graeme John Bloomfield	Category 2	Removed interest	Confirmed that Graeme John Bloomfield is now deceased
86	04/12/2020	June Bloomfield	Category 2	Added interest	Confirmed that June Bloomfield is the executor of the Estate of the late Graeme John Bloomfield
86	04/12/2020	James Cecil Emerson Lightfoot	Category 2	Added interest	Confirmed that James Cecil Emerson Lightfoot is the executor of the Estate of the late Graeme John Bloomfield
86	17/02/2021	UK Power Networks (Operations) Limited	Category 2	Removed interest	Confirmed that interest is in the name of Eastern Power Networks PLC
86	17/02/2021	Eastern Power Networks PLC	Category 2	Added interest	Confirmed that interest previously in the name of UK Power Networks (Operations) Limited is now in the name of Eastern Power Networks PLC
86	19/03/2021	Isabel Simpson	Category 2	Removed interest	Confirmed that Isabel Simpson rights interest does not extend to this plot
88	17/02/2021	UK Power Networks (Operations) Limited	Category 2	Removed interest	Confirmed that interest is in the name of Eastern Power Networks PLC
88	17/02/2021	Eastern Power Networks PLC	Category 2	Added interest	Confirmed that interest previously in the name of UK Power Networks (Operations) Limited is now in the name of Eastern Power Networks PLC
90	19/10/2020	Margaret Reeve	Category 1 (Lessees or Tenants)	Added interest	Examination representation made by Margaret Reeve confirms she possesses tenancy interest in plot 90
91	17/02/2021	UK Power Networks (Operations) Limited	Category 2	Removed interest	Confirmed that interest is in the name of Eastern Power Networks PLC
91	17/02/2021	Eastern Power Networks PLC	Category 2	Added interest	Confirmed that interest previously in the name of UK Power Networks (Operations) Limited is now in the name of Eastern Power Networks PLC
92	19/10/2020	West Country Trees	Category 1 (Lessees or Tenants)	Removed interest	Communication with West Country Trees confirms extent of tenancy does not extend to plot 92


Book of Reference Schedule of Changes
28th June 2021



Plot Number	Date of Change	Contact Name	Nature of Land Interest	Change Made	Reason for Change
92	22/01/2021	Natasha Murray Mann	Category 1 (Owners or Reputed Owners)	Removed interest	Confirmed that Natasha Murray Mann is no longer the owner of plot 92 and that Peter Murray Mann is the sole owner
92	22/01/2021	Richard William Mann	Category 1 (Owners or Reputed Owners)	Removed interest	Confirmed that Richard William Mann is no longer the owner of plot 92 and that Peter Murray Mann is the sole owner
92	22/01/2021	Lloyds Bank PLC	Category 2	Amended qualifier	Updated Land Registry states that Lloyds Bank PLC is now a mortgagee for Peter Murray Mann
92	17/02/2021	UK Power Networks (Operations) Limited	Category 2	Removed interest	Confirmed that interest is in the name of Eastern Power Networks PLC
92	17/02/2021	Eastern Power Networks PLC	Category 2	Added interest	Confirmed that interest previously in the name of UK Power Networks (Operations) Limited is now in the name of Eastern Power Networks PLC
93	19/10/2020	West Country Trees	Category 1 (Lessees or Tenants)	Removed interest	Communication with West Country Trees confirms extent of tenancy does not extend to plot 93
93	22/01/2021	Natasha Murray Mann	Category 1 (Owners or Reputed Owners)	Removed interest	Confirmed that Natasha Murray Mann is no longer the owner of plot 93 and that Peter Murray Mann is the sole owner
93	22/01/2021	Richard William Mann	Category 1 (Owners or Reputed Owners)	Removed interest	Confirmed that Richard William Mann is no longer the owner of plot 93 and that Peter Murray Mann is the sole owner
93	22/01/2021	Lloyds Bank PLC	Category 2	Amended qualifier	Updated Land Registry states that Lloyds Bank PLC is now a mortgagee for Peter Murray Mann
94	19/10/2020	West Country Trees	Category 1 (Lessees or Tenants)	Removed interest	Communication with West Country Trees confirms extent of tenancy does not extend to plot 94




Plot Number	Date of Change	Contact Name	Nature of Land Interest	Change Made	Reason for Change
94	22/01/2021	Natasha Murray Mann	Category 1 (Owners or Reputed Owners)	Removed interest	Confirmed that Natasha Murray Mann is no longer the owner of plot 94 and that Peter Murray Mann is the sole owner
94	22/01/2021	Richard William Mann	Category 1 (Owners or Reputed Owners)	Removed interest	Confirmed that Richard William Mann is no longer the owner of plot 94 and that Peter Murray Mann is the sole owner
94	22/01/2021	Lloyds Bank PLC	Category 2	Amended qualifier	Updated Land Registry states that Lloyds Bank PLC is now a mortgagee for Peter Murray Mann
95	24/06/2021	Natasha Murray Mann	Category 1 (Owners or Reputed Owners)	Removed interest	Confirmed that Natasha Murray Mann is no longer the assumed owner of plot 95.
95	24/06/2021	Richard William Mann	Category 1 (Owners or Reputed Owners)	Removed interest	Confirmed that Richard William Mann is no longer the assumed owner of plot 95.
96	24/06/2021	Natasha Murray Mann	Category 1 (Owners or Reputed Owners)	Removed interest	Confirmed that Natasha Murray Mann is no longer the assumed owner of plot 96.
96	24/06/2021	Richard William Mann	Category 1 (Owners or Reputed Owners)	Removed interest	Confirmed that Richard William Mann is no longer the assumed owner of plot 96.
97	24/06/2021	Natasha Murray Mann	Category 1 (Owners or Reputed Owners)	Removed interest	Confirmed that Natasha Murray Mann is no longer the owner of the subsoil beneath half width of public highway in plot 97.
97	24/06/2021	Richard William Mann	Category 1 (Owners or Reputed Owners)	Removed interest	Confirmed that Richard William Mann is no longer the owner of the subsoil beneath half width of public highway in plot 97.




Plot Number	Date of Change	Contact Name	Nature of Land Interest	Change Made	Reason for Change
			Reputed Owners)		
98	17/02/2021	UK Power Networks (Operations) Limited	Category 2	Removed interest	Confirmed that interest is in the name of Eastern Power Networks PLC
98	17/02/2021	Eastern Power Networks PLC	Category 2	Added interest	Confirmed that interest previously in the name of UK Power Networks (Operations) Limited is now in the name of Eastern Power Networks PLC
99	17/02/2021	UK Power Networks (Operations) Limited	Category 2	Removed interest	Confirmed that interest is in the name of Eastern Power Networks PLC
99	17/02/2021	Eastern Power Networks PLC	Category 2	Added interest	Confirmed that interest previously in the name of UK Power Networks (Operations) Limited is now in the name of Eastern Power Networks PLC
100	17/02/2021	UK Power Networks (Operations) Limited	Category 2	Removed interest	Confirmed that interest is in the name of Eastern Power Networks PLC
100	17/02/2021	Eastern Power Networks PLC	Category 2	Added interest	Confirmed that interest previously in the name of UK Power Networks (Operations) Limited is now in the name of Eastern Power Networks PLC
101	17/02/2021	UK Power Networks (Operations) Limited	Category 2	Removed interest	Confirmed that interest is in the name of Eastern Power Networks PLC
101	17/02/2021	Eastern Power Networks PLC	Category 2	Added interest	Confirmed that interest previously in the name of UK Power Networks (Operations) Limited is now in the name of Eastern Power Networks PLC
104	19/10/2020	Margaret Reeve	Category 2	Added interest	Examination representation made by Margaret Reeve confirms she possesses rights interest in plot 104
104	19/10/2020	Nicola Suzanne Fulford	Category 1 (Owners or Reputed Owners)	Added interest	Examination representation made by Nicola Suzanne Fulford confirms she has an assumed ownership interest in plot 104
104	19/10/2020	Simon Nicholas Fulford	Category 1 (Owners or Reputed Owners)	Added interest	Examination representation made by Simon Nicholas Fulford confirms he has an assumed ownership interest in plot 104

Book of Reference Schedule of Changes
28th June 2021




Plot Number	Date of Change	Contact Name	Nature of Land Interest	Change Made	Reason for Change
104	17/02/2021	UK Power Networks (Operations) Limited	Category 2	Removed interest	Confirmed that interest is in the name of Eastern Power Networks PLC
104	17/02/2021	Eastern Power Networks PLC	Category 2	Added interest	Confirmed that interest previously in the name of UK Power Networks (Operations) Limited is now in the name of Eastern Power Networks PLC
104A	19/10/2020	Anne Elizabeth Wright	Category 1 (Owners or Reputed Owners)	Added interest	New plot added to DCO order limits
104A	23/12/2020	Anne Elizabeth Wright	Category 1 (Owners or Reputed Owners)	Amended qualifier	Qualifier added to interest "as assumed owner" as a result of confirmation that plot is not part of registered title
104A	19/10/2020	AWG Group Limited	Category 2	Added interest	New plot added to DCO order limits
104A	19/10/2020	Jeannie Ethel May Wright	Category 1 (Owners or Reputed Owners)	Added interest	New plot added to DCO order limits
104A	23/12/2020	Jeannie Ethel May Wright	Category 1 (Owners or Reputed Owners)	Amended qualifier	Qualifier added to interest "as assumed owner" as a result of confirmation that plot is not part of registered title
104B	19/10/2020	Anne Elizabeth Wright	Category 1 (Owners or Reputed Owners)	Added interest	New plot added to DCO order limits
104B	19/10/2020	Jeannie Ethel May Wright	Category 1 (Owners or Reputed Owners)	Added interest	New plot added to DCO order limits




Book of Reference Schedule of Changes
28th June 2021

Plot Number	Date of Change	Contact Name	Nature of Land Interest	Change Made	Reason for Change
104C	19/10/2020	Anne Elizabeth Wright	Category 1 (Owners or Reputed Owners)	Added interest	New plot added to DCO order limits
104C	19/10/2020	Jeannie Ethel May Wright	Category 1 (Owners or Reputed Owners)	Added interest	New plot added to DCO order limits
104C	19/10/2020	Margaret Reeve	Category 2	Added interest	New plot added to DCO order limits
104C	19/10/2020	Nicola Suzanne Fulford	Category 1 (Owners or Reputed Owners)	Added interest	New plot added to DCO order limits
104C	19/10/2020	Simon Nicholas Fulford	Category 1 (Owners or Reputed Owners)	Added interest	New plot added to DCO order limits
104C	19/10/2020	Suffolk County Council	Category 2	Added interest	New plot added to DCO order limits
104C	19/10/2020	Unknown	Category 1 (Owners or Reputed Owners)	Added interest	New plot added to DCO order limits
104C	19/10/2020	William Guy Reeve	Category 2	Added interest	New plot added to DCO order limits
105	19/10/2020	Margaret Reeve	Category 1 (Lessees or Tenants)	Added interest	Examination representation made by Margaret Reeve confirms she possesses tenancy interest in plot 105
106	19/10/2020	Margaret Reeve	Category 1 (Lessees or Tenants)	Added interest	Examination representation made by Margaret Reeve confirms she possesses tenancy interest in plot 106




Plot Number	Date of Change	Contact Name	Nature of Land Interest	Change Made	Reason for Change
107	19/10/2020	Margaret Reeve	Category 1 (Lessees or Tenants)	Added interest	Examination representation made by Margaret Reeve confirms she possesses tenancy interest in plot 107
108	19/10/2020	Margaret Reeve	Category 1 (Lessees or Tenants)	Added interest	Examination representation made by Margaret Reeve confirms she possesses tenancy interest in plot 108
109	19/10/2020	Anne Elizabeth Wright	Category 1 (Owners or Reputed Owners)	Amended qualifier	Qualifier added to interest "as assumed owner" as a result of examination representation made by Simon Nicholas Fulford confirming he has an assumed ownership interest in plot 109 and therefore ownership confirmed by Jeannie Ethel May Wright is also to be assumed
109	19/10/2020	Jeannie Ethel May Wright	Category 1 (Owners or Reputed Owners)	Amended qualifier	Qualifier added to interest "as assumed owner" as a result of examination representation made by Simon Nicholas Fulford confirming he has an assumed ownership interest in plot 109 and therefore ownership confirmed by Jeannie Ethel May Wright is also to be assumed
109	19/10/2020	Margaret Reeve	Category 2	Added interest	Examination representation made by Margaret Reeve confirms she possesses rights interest in plot 109
109	19/10/2020	Nicola Suzanne Fulford	Category 1 (Owners or Reputed Owners)	Added interest	Examination representation made by Nicola Suzanne Fulford confirms she has an assumed ownership interest in plot 109
109	19/10/2020	Simon Nicholas Fulford	Category 1 (Owners or Reputed Owners)	Added interest	Examination representation made by Simon Nicholas Fulford confirms he has an assumed ownership interest in plot 109
109	19/10/2020	Unknown	Category 1 (Owners or Reputed Owners)	Added interest	As owners listed on plot 109 are assumed an unknown owner interest is reinstated
112	19/10/2020	West Country Trees	Category 1 (Lessees or Tenants)	Removed interest	Communication with West Country Trees confirms extent of tenancy does not extend to plot 112


Book of Reference Schedule of Changes
28th June 2021



Plot Number	Date of Change	Contact Name	Nature of Land Interest	Change Made	Reason for Change
112	22/01/2021	Natasha Murray Mann	Category 1 (Owners or Reputed Owners)	Removed interest	Confirmed that Natasha Murray Mann is no longer the owner of plot 112 and that Peter Murray Mann is the sole owner
112	22/01/2021	Richard William Mann	Category 1 (Owners or Reputed Owners)	Removed interest	Confirmed that Natasha Murray Mann is no longer the owner of plot 112 and that Peter Murray Mann is the sole owner
112	22/01/2021	Lloyds Bank PLC	Category 2	Amended qualifier	Updated Land Registry states that Lloyds Bank PLC is now a mortgagee for Peter Murray Mann
113	17/02/2021	UK Power Networks (Operations) Limited	Category 2	Removed interest	Confirmed that interest is in the name of Eastern Power Networks PLC
113	17/02/2021	Eastern Power Networks PLC	Category 2	Added interest	Confirmed that interest previously in the name of UK Power Networks (Operations) Limited is now in the name of Eastern Power Networks PLC
115	24/05/2021	HSBC Bank PLC	Category 2	Address Change	Updated registered address to 8-14 Canada Square, LONDON, E14 5HQ
116	17/02/2021	UK Power Networks (Operations) Limited	Category 2	Removed interest	Confirmed that interest is in the name of Eastern Power Networks PLC
116	17/02/2021	Eastern Power Networks PLC	Category 2	Added interest	Confirmed that interest previously in the name of UK Power Networks (Operations) Limited is now in the name of Eastern Power Networks PLC
116	24/05/2021	HSBC Bank PLC	Category 2	Address Change	Updated registered address to 8-14 Canada Square, LONDON, E14 5HQ
117	17/02/2021	UK Power Networks (Operations) Limited	Category 2	Removed interest	Confirmed that interest is in the name of Eastern Power Networks PLC
117	17/02/2021	Eastern Power Networks PLC	Category 2	Added interest	Confirmed that interest previously in the name of UK Power Networks (Operations) Limited is now in the name of Eastern Power Networks PLC
117A	16/04/2020	National Grid Electricity Transmission PLC	Category 2	Added interest	Added interest sourced from Atkins and Royal Haskoning utility data




Plot Number	Date of Change	Contact Name	Nature of Land Interest	Change Made	Reason for Change
117A	16/04/2020	UK Power Networks (Operations) Limited	Category 2	Added interest	Added interest sourced from Atkins and Royal Haskoning utility data
117A	19/10/2020	Blackheath Farms Limited	Category 1 (Owners or Reputed Owners)	Added interest	Review of landowners of adjacent land shows Blackheath Farms Limited possess ownership of subsoil of unregistered highway in respect of half width of public highway
117A	19/10/2020	Frank Antony Rix	Category 1 (Owners or Reputed Owners)	Removed interest	Review of landowners of adjacent land shows Frank Antony Rix does not possess ownership of subsoil of unregistered highway within extent of plot 117a
117A	19/10/2020	Ian Charles Rix	Category 1 (Owners or Reputed Owners)	Removed interest	Review of landowners of adjacent land shows Ian Charles Rix does not possess ownership of subsoil of unregistered highway within extent of plot 117a
117A	17/02/2021	UK Power Networks (Operations) Limited	Category 2	Removed interest	Confirmed that interest is in the name of Eastern Power Networks PLC
117A	17/02/2021	Eastern Power Networks PLC	Category 2	Added interest	Confirmed that interest previously in the name of UK Power Networks (Operations) Limited is now in the name of Eastern Power Networks PLC
119	17/02/2021	UK Power Networks (Operations) Limited	Category 2	Removed interest	Confirmed that interest is in the name of Eastern Power Networks PLC
119	17/02/2021	Eastern Power Networks PLC	Category 2	Added interest	Confirmed that interest previously in the name of UK Power Networks (Operations) Limited is now in the name of Eastern Power Networks PLC
124	17/02/2021	UK Power Networks (Operations) Limited	Category 2	Removed interest	Confirmed that interest is in the name of Eastern Power Networks PLC
124	17/02/2021	Eastern Power Networks PLC	Category 2	Added interest	Confirmed that interest previously in the name of UK Power Networks (Operations) Limited is now in the name of Eastern Power Networks PLC
124	17/02/2021	UK Power Networks (Operations) Limited	Category 2	Removed interest	Confirmed that interest is in the name of Eastern Power Networks PLC




Plot Number	Date of Change	Contact Name	Nature of Land Interest	Change Made	Reason for Change
124	17/02/2021	Eastern Power Networks PLC	Category 2	Added interest	Confirmed that interest previously in the name of UK Power Networks (Operations) Limited is now in the name of Eastern Power Networks PLC
127	17/02/2021	UK Power Networks (Operations) Limited	Category 2	Removed interest	Confirmed that interest is in the name of Eastern Power Networks PLC
127	17/02/2021	Eastern Power Networks PLC	Category 2	Added interest	Confirmed that interest previously in the name of UK Power Networks (Operations) Limited is now in the name of Eastern Power Networks PLC
127	24/05/2021	HSBC Bank PLC	Category 2	Updated Address	Updated registered address to 8-14 Canada Square, LONDON, E14 5HQ
128	17/02/2021	UK Power Networks (Operations) Limited	Category 2	Removed interest	Confirmed that interest is in the name of Eastern Power Networks PLC
128	17/02/2021	Eastern Power Networks PLC	Category 2	Added interest	Confirmed that interest previously in the name of UK Power Networks (Operations) Limited is now in the name of Eastern Power Networks PLC
130	17/02/2021	UK Power Networks (Operations) Limited	Category 2	Removed interest	Confirmed that interest is in the name of Eastern Power Networks PLC
130	17/02/2021	Eastern Power Networks PLC	Category 2	Added interest	Confirmed that interest previously in the name of UK Power Networks (Operations) Limited is now in the name of Eastern Power Networks PLC
132	19/10/2020	Barclays Bank UK PLC	Category 2	Removed interest	Plot no longer required
132	19/10/2020	Martin Cotter	Category 1 (Owners or Reputed Owners)	Removed interest	Plot no longer required
134	19/10/2020	British Telecommunications PLC	Category 2	Removed interest	Interest no longer located within extent of plot now that extent of plot 134 has been reduced
134	19/10/2020	UK Power Networks (Operations) Limited	Category 2	Removed interest	Interest no longer located within extent of plot now that extent of plot 134 has been reduced
135	17/02/2021	UK Power Networks (Operations) Limited	Category 2	Removed interest	Confirmed that interest is in the name of Eastern Power Networks PLC

Book of Reference Schedule of Changes
28th June 2021




Plot Number	Date of Change	Contact Name	Nature of Land Interest	Change Made	Reason for Change
135	17/02/2021	Eastern Power Networks PLC	Category 2	Added interest	Confirmed that interest previously in the name of UK Power Networks (Operations) Limited is now in the name of Eastern Power Networks PLC
136	16/04/2020	National Grid Electricity Transmission PLC	Category 2	Added interest	Added interest sourced from Atkins and Royal Haskoning utility data
136	17/02/2021	UK Power Networks (Operations) Limited	Category 2	Removed interest	Confirmed that interest is in the name of Eastern Power Networks PLC
136	17/02/2021	Eastern Power Networks PLC	Category 2	Added interest	Confirmed that interest previously in the name of UK Power Networks (Operations) Limited is now in the name of Eastern Power Networks PLC
136	24/06/2021	Natasha Murray Mann	Category 1 (Owners or Reputed Owners)	Removed interest	Confirmed that Natasha Murray Mann is no longer the owner of the subsoil beneath half width of public highway in plot 136.
136	24/06/2021	Richard William Mann	Category 1 (Owners or Reputed Owners)	Removed interest	Confirmed that Richard William Mann is no longer the owner of the subsoil beneath half width of public highway in plot 136.
137	19/10/2020	Ann Dallas	Category 1 (Owners or Reputed Owners)	Removed interest	Plot no longer required
137	19/10/2020	British Telecommunications PLC	Category 2	Removed interest	Plot no longer required
137	19/10/2020	Essex and Suffolk Water Limited	Category 2	Removed interest	Plot no longer required
137	19/10/2020	Henry Bell Franklin	Category 1 (Owners or Reputed Owners)	Removed interest	Plot no longer required
137	19/10/2020	Jonathan Michael Franklin	Category 1 (Owners or Reputed Owners)	Removed interest	Plot no longer required

Book of Reference Schedule of Changes
28th June 2021




Plot Number	Date of Change	Contact Name	Nature of Land Interest	Change Made	Reason for Change
			Reputed Owners)		
137	19/10/2020	Suffolk County Council	Category 1 (Occupiers)	Removed interest	Plot no longer required
137	19/10/2020	Thomas Evaristo Franklin	Category 1 (Owners or Reputed Owners)	Removed interest	Plot no longer required
137	19/10/2020	UK Power Networks (Operations) Limited	Category 2	Removed interest	Plot no longer required
137	19/10/2020	Unknown	Category 1 (Owners or Reputed Owners)	Removed interest	Plot no longer required
137	19/10/2020	William Philip Hamilton Gault	Category 1 (Owners or Reputed Owners)	Removed interest	Plot no longer required
138	19/10/2020	Ann Dallas	Category 2	Removed interest	Plot no longer required
138	19/10/2020	Anthony Linwood Readhead	Category 1 (Lessees or Tenants)	Removed interest	Plot no longer required
138	19/10/2020	British Telecommunications PLC	Category 2	Removed interest	Plot no longer required
138	19/10/2020	Essex and Suffolk Water Limited	Category 2	Removed interest	Plot no longer required
138	19/10/2020	Henry Bell Franklin	Category 1 (Owners or Reputed Owners)	Removed interest	Plot no longer required

Book of Reference Schedule of Changes
28th June 2021




Plot Number	Date of Change	Contact Name	Nature of Land Interest	Change Made	Reason for Change
138	19/10/2020	Jonathan Michael Franklin	Category 1 (Owners or Reputed Owners)	Removed interest	Plot no longer required
138	19/10/2020	Suffolk County Council	Category 2	Removed interest	Plot no longer required
138	19/10/2020	Thomas Evaristo Franklin	Category 1 (Owners or Reputed Owners)	Removed interest	Plot no longer required
138	19/10/2020	UK Power Networks (Operations) Limited	Category 2	Removed interest	Plot no longer required
138	19/10/2020	William Philip Hamilton Gault	Category 1 (Owners or Reputed Owners)	Removed interest	Plot no longer required
138	19/10/2020	Zoe Readhead	Category 1 (Lessees or Tenants)	Removed interest	Plot no longer required
139	19/10/2020	Ann Dallas	Category 1 (Owners or Reputed Owners)	Removed interest	Plot no longer required
139	19/10/2020	Janice Mary Franklin	Category 2	Removed interest	Plot no longer required
139	19/10/2020	Jonathan Michael Franklin	Category 2	Removed interest	Plot no longer required
139	19/10/2020	Natasha Murray Mann	Category 2	Removed interest	Plot no longer required
139	19/10/2020	Peter Murray Mann	Category 2	Removed interest	Plot no longer required
139	19/10/2020	Richard William Mann	Category 2	Removed interest	Plot no longer required
139	19/10/2020	UK Power Networks (Operations) Limited	Category 2	Removed interest	Plot no longer required

Book of Reference Schedule of Changes
28th June 2021




Plot Number	Date of Change	Contact Name	Nature of Land Interest	Change Made	Reason for Change
140	19/10/2020	Ann Dallas	Category 1 (Owners or Reputed Owners)	Removed interest	Plot no longer required
140	19/10/2020	I J Ward	Category 1 (Lessees or Tenants)	Removed interest	Plot no longer required
140	19/10/2020	P A Ward	Category 1 (Lessees or Tenants)	Removed interest	Plot no longer required
141	19/10/2020	Ann Dallas	Category 1 (Owners or Reputed Owners)	Removed interest	Plot no longer required
141	19/10/2020	I J Ward	Category 1 (Lessees or Tenants)	Removed interest	Plot no longer required
141	19/10/2020	P A Ward	Category 1 (Lessees or Tenants)	Removed interest	Plot no longer required
142	19/10/2020	Anthony Linwood Readhead	Category 1 (Lessees or Tenants)	Removed interest	Plot no longer required
142	19/10/2020	British Telecommunications PLC	Category 2	Removed interest	Plot no longer required
142	19/10/2020	Henry Bell Franklin	Category 1 (Owners or Reputed Owners)	Removed interest	Plot no longer required
142	19/10/2020	Jonathan Michael Franklin	Category 1 (Owners or Reputed Owners)	Removed interest	Plot no longer required

Book of Reference Schedule of Changes
28th June 2021




Plot Number	Date of Change	Contact Name	Nature of Land Interest	Change Made	Reason for Change
142	19/10/2020	Suffolk County Council	Category 2	Removed interest	Plot no longer required
142	19/10/2020	Thomas Evaristo Franklin	Category 1 (Owners or Reputed Owners)	Removed interest	Plot no longer required
142	19/10/2020	UK Power Networks (Operations) Limited	Category 2	Removed interest	Plot no longer required
142	19/10/2020	William Philip Hamilton Gault	Category 1 (Owners or Reputed Owners)	Removed interest	Plot no longer required
142	19/10/2020	Zoe Readhead	Category 1 (Lessees or Tenants)	Removed interest	Plot no longer required
143	19/10/2020	Suffolk County Council	Category 1 (Owners or Reputed Owners)	Removed interest	Plot no longer required
144	22/01/2021	Natasha Murray Mann	Category 1 (Owners or Reputed Owners)	Removed interest	Confirmed that Natasha Murray Mann is no longer the owner of plot 144 and that Peter Murray Mann is the sole owner
144	22/01/2021	Richard William Mann	Category 1 (Owners or Reputed Owners)	Removed interest	Confirmed that Richard William Mann is no longer the owner of plot 144 and that Peter Murray Mann is the sole owner
144	22/01/2021	Lloyds Bank PLC	Category 2	Amended qualifier	Updated Land Registry states that Lloyds Bank PLC is now a mortgagee for Peter Murray Mann
144	17/02/2021	UK Power Networks (Operations) Limited	Category 2	Removed interest	Confirmed that interest is in the name of Eastern Power Networks PLC




Plot Number	Date of Change	Contact Name	Nature of Land Interest	Change Made	Reason for Change
144	17/02/2021	Eastern Power Networks PLC	Category 2	Added interest	Confirmed that interest previously in the name of UK Power Networks (Operations) Limited is now in the name of Eastern Power Networks PLC
144	14/06/2021	West Country Trees Ltd	Category 1 (Lessee or Tenants and Occupier)	Updated Interest Name	Name change from West County Trees to West Country Trees Ltd based on Company House checks
145	19/10/2020	Essex and Suffolk Water Limited	Category 2	Removed interest	Plot no longer required
145	19/10/2020	Hilda Mary Chaston	Category 1 (Owners or Reputed Owners)	Removed interest	Plot no longer required
145	19/10/2020	Natasha Murray Mann	Category 1 (Owners or Reputed Owners)	Removed interest	Plot no longer required
145	19/10/2020	National Grid Electricity Transmission plc	Category 2	Removed interest	Plot no longer required
145	19/10/2020	National Grid Electricity Transmission plc	Category 2	Removed interest	Plot no longer required
145	19/10/2020	Peter Murray Mann	Category 2	Removed interest	Plot no longer required
145	19/10/2020	Richard William Mann	Category 1 (Owners or Reputed Owners)	Removed interest	Plot no longer required
145	19/10/2020	Suffolk County Council	Category 2	Removed interest	Plot no longer required
146	17/02/2021	UK Power Networks (Operations) Limited	Category 2	Removed interest	Confirmed that interest is in the name of Eastern Power Networks PLC
146	17/02/2021	Eastern Power Networks PLC	Category 2	Added interest	Confirmed that interest previously in the name of UK Power Networks (Operations) Limited is now in the name of Eastern Power Networks PLC


Book of Reference Schedule of Changes
28th June 2021



Plot Number	Date of Change	Contact Name	Nature of Land Interest	Change Made	Reason for Change
146	24/06/2021	Natasha Murray Mann	Category 1 (Owners or Reputed Owners)	Removed interest	Confirmed that Natasha Murray Mann is no longer the owner of plot 146 and that Peter Murray Mann is the sole owner
146	24/06/2021	Richard William Mann	Category 1 (Owners or Reputed Owners)	Removed interest	Confirmed that Richard William Mann is no longer the owner of plot 146 and that Peter Murray Mann is the sole owner
146	24/06/2021	Peter Murray Mann	Category 2	Removed Interest	Peter Murray Mann has been confirmed as the owner of plot 146 and therefore has been added as a Category 1 interest. Peter Murray Mann's interest in respect of a right of way has been removed.
146	24/06/2021	Peter Murray Mann	Category 1 (Owners or Reputed Owners)	Added Interest	Confirmed that Richard William Mann and Natasha Murray Mann are no longer the owners of plot 146 and that Peter Murray Mann is the sole owner
147	24/06/2021	Natasha Murray Mann	Category 1 (Owners or Reputed Owners)	Removed interest	Confirmed that Natasha Murray Mann is no longer the owner of plot 147 and that Peter Murray Mann is the sole owner
147	24/06/2021	Richard William Mann	Category 1 (Owners or Reputed Owners)	Removed interest	Confirmed that Richard William Mann is no longer the owner of plot 147 and that Peter Murray Mann is the sole owner
147	24/06/2021	Peter Murray Mann	Category 2	Removed Interest	Peter Murray Mann has been confirmed as the owner of plot 147 and therefore has been added as a Category 1 interest. Peter Murray Mann's interest in respect of a right of way has been removed.
147	24/06/2021	Peter Murray Mann	Category 1 (Owners or Reputed Owners)	Added Interest	Confirmed that Richard William Mann and Natasha Murray Mann are no longer the owners of plot 147 and that Peter Murray Mann is the sole owner.




Plot Number	Date of Change	Contact Name	Nature of Land Interest	Change Made	Reason for Change
148	03/12/2019	Interoute Communications Limited	Category 2	Changed address	Changed address from previous registered address "25 Canada Square, LONDON, E14 5LQ" to new registered address "New Castle House, Castle Boulevard, Nottingham, NG7 1FT" sourced from Companies House
148	17/02/2021	UK Power Networks (Operations) Limited	Category 2	Removed interest	Confirmed that interest is in the name of Eastern Power Networks PLC
148	17/02/2021	Eastern Power Networks PLC	Category 2	Added interest	Confirmed that interest previously in the name of UK Power Networks (Operations) Limited is now in the name of Eastern Power Networks PLC
148	24/05/2021	Virgin Media Limited	Category 2	Updated Address	Address updated to registered address 500 Brook Drive, READING, RG2 6UU
149	03/12/2019	Interoute Communications Limited	Category 2	Changed address	Changed address from previous registered address "25 Canada Square, LONDON, E14 5LQ" to new registered address "New Castle House, Castle Boulevard, Nottingham, NG7 1FT" sourced from Companies House
150	03/12/2019	Interoute Communications Limited	Category 2	Changed address	Changed address from previous registered address "25 Canada Square, LONDON, E14 5LQ" to new registered address "New Castle House, Castle Boulevard, Nottingham, NG7 1FT" sourced from Companies House
152	03/12/2019	Interoute Communications Limited	Category 2	Changed address	Changed address from previous registered address "25 Canada Square, LONDON, E14 5LQ" to new registered address "New Castle House, Castle Boulevard, Nottingham, NG7 1FT" sourced from Companies House
153	03/12/2019	Interoute Communications Limited	Category 2	Changed address	Changed address from previous registered address "25 Canada Square, LONDON, E14 5LQ" to new registered address "New Castle House, Castle Boulevard, Nottingham, NG7 1FT" sourced from Companies House
154	03/12/2019	Interoute Communications Limited	Category 2	Changed address	Changed address from previous registered address "25 Canada Square, LONDON, E14 5LQ" to new registered address "New Castle House, Castle Boulevard, Nottingham, NG7 1FT" sourced from Companies House



Plot Number	Date of Change	Contact Name	Nature of Land Interest	Change Made	Reason for Change
159	17/02/2021	UK Power Networks (Operations) Limited	Category 2	Removed interest	Confirmed that interest is in the name of Eastern Power Networks PLC
159	17/02/2021	Eastern Power Networks PLC	Category 2	Added interest	Confirmed that interest previously in the name of UK Power Networks (Operations) Limited is now in the name of Eastern Power Networks PLC
161	19/10/2020	British Telecommunications PLC	Category 2	Removed interest	Plot no longer required
161	19/10/2020	Unknown	Category 1 (Owners or Reputed Owners)	Removed interest	Plot no longer required
162	19/10/2020	Diana Elizabeth O'Connor	Category 1 (Owners or Reputed Owners)	Removed interest	Plot no longer required
168	17/02/2021	UK Power Networks (Operations) Limited	Category 2	Removed interest	Confirmed that interest is in the name of Eastern Power Networks PLC
168	17/02/2021	Eastern Power Networks PLC	Category 2	Added interest	Confirmed that interest previously in the name of UK Power Networks (Operations) Limited is now in the name of Eastern Power Networks PLC
174	17/02/2021	UK Power Networks (Operations) Limited	Category 2	Removed interest	Confirmed that interest is in the name of Eastern Power Networks PLC
174	17/02/2021	Eastern Power Networks PLC	Category 2	Added interest	Confirmed that interest previously in the name of UK Power Networks (Operations) Limited is now in the name of Eastern Power Networks PLC
177	17/02/2021	UK Power Networks (Operations) Limited	Category 2	Removed interest	Confirmed that interest is in the name of Eastern Power Networks PLC
177	17/02/2021	Eastern Power Networks PLC	Category 2	Added interest	Confirmed that interest previously in the name of UK Power Networks (Operations) Limited is now in the name of Eastern Power Networks PLC

Book of Reference Schedule of Changes
28th June 2021



Plot Number	Date of Change	Contact Name	Nature of Land Interest	Change Made	Reason for Change
178	17/02/2021	UK Power Networks (Operations) Limited	Category 2	Removed interest	Confirmed that interest is in the name of Eastern Power Networks PLC
178	17/02/2021	Eastern Power Networks PLC	Category 2	Added interest	Confirmed that interest previously in the name of UK Power Networks (Operations) Limited is now in the name of Eastern Power Networks PLC
180	17/02/2021	UK Power Networks (Operations) Limited	Category 2	Removed interest	Confirmed that interest is in the name of Eastern Power Networks PLC
180	17/02/2021	Eastern Power Networks PLC	Category 2	Added interest	Confirmed that interest previously in the name of UK Power Networks (Operations) Limited is now in the name of Eastern Power Networks PLC
182	17/02/2021	UK Power Networks (Operations) Limited	Category 2	Removed interest	Confirmed that interest is in the name of Eastern Power Networks PLC
182	17/02/2021	Eastern Power Networks PLC	Category 2	Added interest	Confirmed that interest previously in the name of UK Power Networks (Operations) Limited is now in the name of Eastern Power Networks PLC
182	26/02/2021	Samira Lucy Davies	Category 2	Changed address	Changed address from "Lime Tree Farm, Marlesford, WOODBRIDGE, IP13 0AE" to "Flat 317, Ice Wharf, 17 New Wharf Road, LONDON, N1 9RW"
182	19/03/2021	Samira Lucy Davies	Category 2	Removed interest	Updated Land Registry states that Samira Lucy Davies is no longer owner of land that possesses rights over the plot
182	19/03/2021	Alastair John Kemp Smith	Category 2	Added interest	Confirmed that Alastair John Kemp Smith now possesses rights over the plot
182	24/05/2021	Alistair John Kemp Smith	Category 2	Updated Interest Name	Name change from Alastair John Kemp Smith based on HMLR register
182	24/05/2021	Helen Ruth Bembridge	Category 2	Added interest	Interest added as being identified from an HMLR Title Refresh, possesses rights over the plot
182	24/05/2021	Sophie Rebecca Helen Martin	Category 2	Added interest	Interest added as being identified from an HMLR Title Refresh, possesses rights over the plot



2 Book of Reference Part 2 Plot Interest Schedule of Changes

Plot Number	Date of Change	Contact Name	Nature of Land Interest	Change Made	Reason for Change
4	18/03/2020	Suffolk County Council	Category 2	Removed interest	Review of public rights of way shows that public right of way no. E-106/031/0 does not intersect plot
8A	19/10/2020	AWG Group Limited	Category 2	Added interest	New plot added to DCO order limits
8A	19/10/2020	Margaret Ogilvie Almshouse Charity	Category 2	Added interest	New plot added to DCO order limits
8A	19/10/2020	The Ogilvie Pavilion and Sports Ground Charitable Incorporated Organisation	Category 2	Added interest	New plot added to DCO order limits
8A	24/05/2021	The Ogilvie Pavilion and Sports Ground Charitable Incorporated Organisation	Category 2	Updated Address	Updated address to be the registered address being Logwood Bungalow, Aldeburgh Road, Aldringham, LEISTON, IP16 4QH
12	19/10/2020	Beverley Strowger	Category 2	Added interest	Communication with Christopher Orme confirms Beverley Strowger has a right of way over plot 12
12	19/10/2020	Gareth Williams	Category 2	Added interest	Communication with Christopher Orme confirms Gareth Williams has a right of way over plot 12
12	19/10/2020	Helen Williams	Category 2	Added interest	Communication with Christopher Orme confirms Helen Williams has a right of way over plot 12
12	19/10/2020	Nicky Nicholls	Category 2	Added interest	Communication with Christopher Orme confirms Nicky Nicholls has a right of way over plot 12
12	19/10/2020	Tessa Wojtczak	Category 2	Added interest	Examination representation made by Tessa Wojtczak confirms she possesses a rights interest in plot 12



Book of Reference Schedule of Changes

7th June 2021

Plot Number	Date of Change	Contact Name	Nature of Land Interest	Change Made	Reason for Change
12	18/11/2020	Richard Reeves	Category 2	Added interest	Communication with Christopher Orme confirms Richard Reeves has a right of way over plot 12
12	24/05/2021	Narina Ann Nichols	Category 2	Updated Interest Name	Name change from Nicky Nicholls based on HMLR register
12	14/6/2021	Helen Walton	Category 2	Updated Interest Name	Name change from Helen Williams based the owner of the property benefiting from rights providing updated occupier details
14	19/10/2020	Beverley Strowger	Category 2	Added interest	Communication with Christopher Orme confirms Beverley Strowger has a right of way over plot 14
14	19/10/2020	Gareth Williams	Category 2	Added interest	Communication with Christopher Orme confirms Gareth Williams has a right of way over plot 14
14	19/10/2020	Helen Williams	Category 2	Added interest	Communication with Christopher Orme confirms Helen Williams has a right of way over plot 14
14	19/10/2020	Nicky Nicholls	Category 2	Added interest	Communication with Christopher Orme confirms Nicky Nicholls has a right of way over plot 14
14	19/10/2020	Tessa Wojtczak	Category 2	Added interest	Examination representation made by Tessa Wojtczak confirms she possesses a rights interest in plot 14
14	18/11/2020	Richard Reeves	Category 2	Added interest	Communication with Christopher Orme confirms Richard Reeves has a right of way over plot 14
14	24/05/2021	Narina Ann Nichols	Category 2	Updated Interest Name	Name change from Nicky Nicholls based on HMLR register
14	14/6/2021	Helen Walton	Category 2	Updated Interest Name	Name change from Helen Williams based the owner of the property benefiting from rights providing updated occupier details
16	19/03/2021	Gallop Wind Farm Limited	Category 2	Removed interest	Updated Land Registry states that Gallop Wind Farm Limited is no longer owner of land that possesses rights over the plot
16	19/03/2021	Diamond Transmission Partners Gallop Limited	Category 2	Added interest	Updated Land Registry states that Diamond Transmission Partners Gallop Limited is the owner of land that possesses rights over the plot



Book of Reference Schedule of Changes
7th June 2021

Plot Number	Date of Change	Contact Name	Nature of Land Interest	Change Made	Reason for Change
16	19/03/2021	Michael Maurice Rolph	Category 2	Removed interest	Review of Land Registry shows that Michael Maurice Rolph's interest does not intersect this plot
16	19/03/2021	Sandra Elizabeth Rolph	Category 2	Removed interest	Review of Land Registry shows that Sandra Elizabeth Rolph's interest does not intersect this plot
37	18/12/2019	Angela Daniell	Category 2	Added interest	Added interest sourced from updated Land Registry title that confirms Michael Stubbs and Angela Daniell are now the current owners of Land Registry title SK159831 who have rights over plot superseding Christopher Trevor King and Emma Jane King
37	18/12/2019	Christopher Trevor King	Category 2	Removed interest	Updated Land Registry title SK159831 now lists Michael Stubbs and Angela Daniell as the owners superseding the rights interests of Christopher Trevor King and Emma Jane King
37	18/12/2019	Emma Jane King	Category 2	Removed interest	Updated Land Registry title SK159831 now lists Michael Stubbs and Angela Daniell as the owners superseding the rights interests of Christopher Trevor King and Emma Jane King
37	18/12/2019	Michael Stubbs	Category 2	Added interest	Added interest sourced from updated Land Registry title that confirms Michael Stubbs and Angela Daniell are now the current owners of Land Registry title SK159831 who have rights over plot superseding Christopher Trevor King and Emma Jane King
38	18/12/2019	Angela Daniell	Category 2	Added interest	Added interest sourced from updated Land Registry title that confirms Michael Stubbs and Angela Daniell are now the current owners of Land Registry title SK159831 who have rights over plot superseding Christopher Trevor King and Emma Jane King
38	18/12/2019	Christopher Trevor King	Category 2	Removed interest	Updated Land Registry title SK159831 now lists Michael Stubbs and Angela Daniell as the owners superseding the rights interests of Christopher Trevor King and Emma Jane King
38	18/12/2019	Emma Jane King	Category 2	Removed interest	Updated Land Registry title SK159831 now lists Michael Stubbs and Angela Daniell as the owners superseding the rights interests of Christopher Trevor King and Emma Jane King



Book of Reference Schedule of Changes

7th June 2021

Plot Number	Date of Change	Contact Name	Nature of Land Interest	Change Made	Reason for Change
38	18/12/2019	Michael Stubbs	Category 2	Added interest	Added interest sourced from updated Land Registry title that confirms Michael Stubbs and Angela Daniell are now the current owners of Land Registry title SK159831 who have rights over plot superseding Christopher Trevor King and Emma Jane King
70	29/10/2019	Blackheath Farms Limited	Category 2	Removed interest	Updated Land Registry title SK257841 now lists Blackheath Farms Limited as the owner superseding the requirement to list Blackheath Farms Limited as a rights interest over plot
79	19/10/2020	Graeme John Bloomfield	Category 2	Removed interest	Confirmed that Graeme John Bloomfield is now deceased
79	04/12/2020	June Bloomfield	Category 2	Added interest	Confirmed that June Bloomfield is the executor of the Estate of the late Graeme John Bloomfield
79	04/12/2020	James Cecil Emerson Lightfoot	Category 2	Added interest	Confirmed that James Cecil Emerson Lightfoot is the executor of the Estate of the late Graeme John Bloomfield
82	19/10/2020	Graeme John Bloomfield	Category 2	Removed interest	Confirmed that Graeme John Bloomfield is now deceased
82	04/12/2020	June Bloomfield	Category 2	Added interest	Confirmed that June Bloomfield is the executor of the Estate of the late Graeme John Bloomfield
82	04/12/2020	James Cecil Emerson Lightfoot	Category 2	Added interest	Confirmed that James Cecil Emerson Lightfoot is the executor of the Estate of the late Graeme John Bloomfield
86	19/10/2020	Graeme John Bloomfield	Category 2	Removed interest	Confirmed that Graeme John Bloomfield is now deceased
86	04/12/2020	June Bloomfield	Category 2	Added interest	Confirmed that June Bloomfield is the executor of the Estate of the late Graeme John Bloomfield
86	04/12/2020	James Cecil Emerson Lightfoot	Category 2	Added interest	Confirmed that James Cecil Emerson Lightfoot is the executor of the Estate of the late Graeme John Bloomfield
86	19/03/2021	Isabel Simpson	Category 2	Removed interest	Confirmed that Isabel Simpson rights interest does not extend to this plot
104	19/10/2020	Margaret Reeve	Category 2	Added interest	Examination representation made by Margaret Reeve confirms she possesses rights interest in plot 104
104C	19/10/2020	Margaret Reeve	Category 2	Added interest	New plot added to DCO order limits



Book of Reference Schedule of Changes

7th June 2021

Plot Number	Date of Change	Contact Name	Nature of Land Interest	Change Made	Reason for Change
104C	19/10/2020	Suffolk County Council	Category 2	Added interest	New plot added to DCO order limits
104C	19/10/2020	William Guy Reeve	Category 2	Added interest	New plot added to DCO order limits
109	19/10/2020	Margaret Reeve	Category 2	Added interest	Examination representation made by Margaret Reeve confirms she possesses rights interest in plot 109
138	19/10/2020	Ann Dallas	Category 2	Removed interest	Plot no longer required
138	19/10/2020	Suffolk County Council	Category 2	Removed interest	Plot no longer required
139	19/10/2020	Janice Mary Franklin	Category 2	Removed interest	Plot no longer required
139	19/10/2020	Jonathan Michael Franklin	Category 2	Removed interest	Plot no longer required
139	19/10/2020	Natasha Murray Mann	Category 2	Removed interest	Plot no longer required
139	19/10/2020	Peter Murray Mann	Category 2	Removed interest	Plot no longer required
139	19/10/2020	Richard William Mann	Category 2	Removed interest	Plot no longer required
142	19/10/2020	Suffolk County Council	Category 2	Removed interest	Plot no longer required
145	19/10/2020	National Grid Electricity Transmission plc	Category 2	Removed interest	Plot no longer required
145	19/10/2020	Peter Murray Mann	Category 2	Removed interest	Plot no longer required
145	19/10/2020	Suffolk County Council	Category 2	Removed interest	Plot no longer required
146	24/06/2021	Peter Murray Mann	Category 2	Removed Interest	Peter Murray Mann has been confirmed as the owner and therefore his rights interest has been removed.
147	24/06/2021	Peter Murray Mann	Category 2	Removed Interest	Peter Murray Mann has been confirmed as the owner and therefore his rights interest has been removed.
182	26/02/201	Samira Lucy Davies	Category 2	Changed address	Changed address from "Lime Tree Farm, Marlesford, WOODBRIDGE, Suffolk, IP13 0AE" to "Flat 317, Ice Wharf, 17 New Wharf Road, LONDON, N1 9RW"
182	19/03/2021	Samira Lucy Davies	Category 2	Removed interest	Updated Land Registry states that Samira Lucy Davies is no longer owner of land that possesses rights over the plot



Book of Reference Schedule of Changes
7th June 2021

Plot Number	Date of Change	Contact Name	Nature of Land Interest	Change Made	Reason for Change
182	19/03/2021	Alastair John Kemp Smith	Category 2	Added interest	Confirmed that Alastair John Kemp Smith now possesses rights over the plot
182	24/05/2021	Alistair John Kemp Smith	Category 2	Updated Interest Name	Name change from Alastair John Kemp Smith based on HMLR register
182	24/05/2021	Helen Ruth Bembridge	Category 2	Added interest	Interest added as being identified from an HMLR Title Refresh, possesses rights over the plot
182	24/05/2021	Sophie Rebecca Helen Martin	Category 2	Added interest	Interest added as being identified from an HMLR Title Refresh, possesses rights over the plot
N/A	19/03/2021	Janet Sheila Cronk	Category 3	Removed interest	Updated Land Registry states that Janet Sheila Cronk is no longer the owner of property that made her a Category 3 person
N/A	19/03/2021	James Edward Spencer Brooke	Category 3	Added interest	Updated Land Registry states that James Edward Spencer Brooke is now the owner of the property that makes him a Category 3 person.



3 Book of Reference Part 3 Plot Interest Schedule of Changes

Plot Number	Date of Change	Contact Name	Nature of Land Interest	Change Made	Reason for Change
1	03/12/2019	Interoute Communications Limited	Category 2	Changed address	Changed address from previous registered address "25 Canada Square, LONDON, E14 5LQ" to new registered address "New Castle House, Castle Boulevard, Nottingham, NG7 1FT"
2	03/12/2019	Interoute Communications Limited	Category 2	Changed address	Changed address from previous registered address "25 Canada Square, LONDON, E14 5LQ" to new registered address "New Castle House, Castle Boulevard, Nottingham, NG7 1FT"
4	03/12/2019	Interoute Communications Limited	Category 2	Changed address	Changed address from previous registered address "25 Canada Square, LONDON, E14 5LQ" to new registered address "New Castle House, Castle Boulevard, Nottingham, NG7 1FT"
4	18/03/2020	Suffolk County Council	Category 2	Removed interest	Review of public rights of way shows that public right of way no. E-106/031/0 does not intersect plot
5	03/12/2019	Interoute Communications Limited	Category 2	Changed address	Changed address from previous registered address "25 Canada Square, LONDON, E14 5LQ" to new registered address "New Castle House, Castle Boulevard, Nottingham, NG7 1FT"
7	03/12/2019	Interoute Communications Limited	Category 2	Changed address	Changed address from previous registered address "25 Canada Square, LONDON, E14 5LQ" to new registered address "New Castle House, Castle Boulevard, Nottingham, NG7 1FT"
8	17/02/2021	UK Power Networks (Operations) Limited	Category 2	Removed interest	Confirmed that interest is in the name of Eastern Power Networks PLC
8	17/02/2021	Eastern Power Networks PLC	Category 2	Added interest	Confirmed that interest previously in the name of UK Power Networks (Operations) Limited is now in the name of Eastern Power Networks PLC
8A	19/10/2020	AWG Group Limited	Category 2	Added interest	New plot added to DCO order limits



Book of Reference Schedule of Changes
7th June 2021

Plot Number	Date of Change	Contact Name	Nature of Land Interest	Change Made	Reason for Change
8A	19/10/2020	Margaret Ogilvie Almshouse Charity	Category 2	Added interest	New plot added to DCO order limits
8A	19/10/2020	The Ogilvie Pavilion and Sports Ground Charitable Incorporated Organisation	Category 2	Added interest	New plot added to DCO order limits
8A	19/10/2020	UK Power Networks (Operations) Limited	Category 2	Added interest	New plot added to DCO order limits
8A	17/02/2021	UK Power Networks (Operations) Limited	Category 2	Removed interest	Confirmed that interest is in the name of Eastern Power Networks PLC
8A	17/02/2021	Eastern Power Networks PLC	Category 2	Added interest	Confirmed that interest previously in the name of UK Power Networks (Operations) Limited is now in the name of Eastern Power Networks PLC
8A	24/05/2021	The Ogilvie Pavilion and Sports Ground Charitable Incorporated Organisation	Category 2	Updated Address	Updated address to be the registered address being Logwood Bungalow, Aldeburgh Road, Aldringham, LEISTON, IP16 4QH
11	03/12/2019	Interoute Communications Limited	Category 2	Changed address	Changed address from previous registered address "25 Canada Square, LONDON, E14 5LQ" to new registered address "New Castle House, Castle Boulevard, Nottingham, NG7 1FT"
11	17/02/2021	UK Power Networks (Operations) Limited	Category 2	Removed interest	Confirmed that interest is in the name of Eastern Power Networks PLC
11	17/02/2021	Eastern Power Networks PLC	Category 2	Added interest	Confirmed that interest previously in the name of UK Power Networks (Operations) Limited is now in the name of Eastern Power Networks PLC
12	03/12/2019	Interoute Communications Limited	Category 2	Changed address	Changed address from previous registered address "25 Canada Square, LONDON, E14 5LQ" to new registered address "New Castle House, Castle Boulevard, Nottingham, NG7 1FT"
12	19/10/2020	Beverley Strowger	Category 2	Added interest	Communication with Christopher Orme confirms Beverley Strowger has a right of way over plot 12



Book of Reference Schedule of Changes
7th June 2021

Plot Number	Date of Change	Contact Name	Nature of Land Interest	Change Made	Reason for Change
12	19/10/2020	Gareth Williams	Category 2	Added interest	Communication with Christopher Orme confirms Gareth Williams has a right of way over plot 12
12	19/10/2020	Helen Williams	Category 2	Added interest	Communication with Christopher Orme confirms Helen Williams has a right of way over plot 12
12	19/10/2020	Nicky Nicholls	Category 2	Added interest	Communication with Christopher Orme confirms Nicky Nicholls has a right of way over plot 12
12	19/10/2020	Tessa Wojtczak	Category 2	Added interest	Examination representation made by Tessa Wojtczak confirms she possesses a rights interest in plot 12
12	18/11/2020	Richard Reeves	Category 2	Added interest	Communication with Christopher Orme confirms Richard Reeves has a right of way over plot 12
12	24/05/2021	Narina Ann Nichols	Category 2	Updated Interest Name	Name change from Nicky Nicholls based on HMLR register
12	14/6/2021	Helen Walton	Category 2	Updated Interest Name	Name change from Helen Williams based the owner of the property benefiting from rights providing updated occupier details
13	17/02/2021	UK Power Networks (Operations) Limited	Category 2	Removed interest	Confirmed that interest is in the name of Eastern Power Networks PLC
13	17/02/2021	Eastern Power Networks PLC	Category 2	Added interest	Confirmed that interest previously in the name of UK Power Networks (Operations) Limited is now in the name of Eastern Power Networks PLC
14	19/10/2020	Beverley Strowger	Category 2	Added interest	Communication with Christopher Orme confirms Beverley Strowger has a right of way over plot 14
14	19/10/2020	Gareth Williams	Category 2	Added interest	Communication with Christopher Orme confirms Gareth Williams has a right of way over plot 14
14	19/10/2020	Helen Williams	Category 2	Added interest	Communication with Christopher Orme confirms Helen Williams has a right of way over plot 14
14	19/10/2020	Nicky Nicholls	Category 2	Added interest	Communication with Christopher Orme confirms Nicky Nicholls has a right of way over plot 14


Book of Reference Schedule of Changes
 7th June 2021

Plot Number	Date of Change	Contact Name	Nature of Land Interest	Change Made	Reason for Change
14	19/10/2020	Tessa Wojtczak	Category 2	Added interest	Examination representation made by Tessa Wojtczak confirms she possesses a rights interest in plot 14
14	18/11/2020	Richard Reeves	Category 2	Added interest	Communication with Christopher Orme confirms Richard Reeves has a right of way over plot 14
14	17/02/2021	UK Power Networks (Operations) Limited	Category 2	Removed interest	Confirmed that interest is in the name of Eastern Power Networks PLC
14	17/02/2021	Eastern Power Networks PLC	Category 2	Added interest	Confirmed that interest previously in the name of UK Power Networks (Operations) Limited is now in the name of Eastern Power Networks PLC
14	24/05/2021	Narina Ann Nichols	Category 2	Updated Interest Name	Name change from Nicky Nicholls based on HMLR register
14	14/6/2021	Helen Walton	Category 2	Updated Interest Name	Name change from Helen Williams based the owner of the property benefiting from rights providing updated occupier details
16	03/12/2019	Interoute Communications Limited	Category 2	Changed address	Changed address from previous registered address "25 Canada Square, LONDON, E14 5LQ" to new registered address "New Castle House, Castle Boulevard, Nottingham, NG7 1FT"
16	19/03/2021	Galloper Wind Farm Limited	Category 2	Removed interest	Updated Land Registry states that Galloper Wind Farm Limited is no longer owner of land that possesses rights over the plot
16	19/03/2021	Diamond Transmission Partners Galloper Limited	Category 2	Added interest	Updated Land Registry states that Diamond Transmission Partners Galloper Limited is the owner of land that possesses rights over the plot
16	19/03/2021	Michael Maurice Rolph	Category 2	Removed interest	Review of Land Registry shows that Michael Maurice Rolph's interest does not intersect this plot
16	19/03/2021	Sandra Elizabeth Rolph	Category 2	Removed interest	Review of Land Registry shows that Sandra Elizabeth Rolph's interest does not intersect this plot



Book of Reference Schedule of Changes

7th June 2021

Plot Number	Date of Change	Contact Name	Nature of Land Interest	Change Made	Reason for Change
18	18/03/2020	National Grid Electricity Transmission PLC	Category 2	Added interest	Review of utility information shows that National Grid Electricity Transmission PLC has an overhead electricity cable that intersects this plot
24	03/12/2019	Interoute Communications Limited	Category 2	Changed address	Changed address from previous registered address "25 Canada Square, LONDON, E14 5LQ" to new registered address "New Castle House, Castle Boulevard, Nottingham, NG7 1FT"
25	03/12/2019	Interoute Communications Limited	Category 2	Changed address	Changed address from previous registered address "25 Canada Square, LONDON, E14 5LQ" to new registered address "New Castle House, Castle Boulevard, Nottingham, NG7 1FT"
26	03/12/2019	Interoute Communications Limited	Category 2	Changed address	Changed address from previous registered address "25 Canada Square, LONDON, E14 5LQ" to new registered address "New Castle House, Castle Boulevard, Nottingham, NG7 1FT"
26	17/02/2021	UK Power Networks (Operations) Limited	Category 2	Removed interest	Confirmed that interest is in the name of Eastern Power Networks PLC
26	17/02/2021	Eastern Power Networks PLC	Category 2	Added interest	Confirmed that interest previously in the name of UK Power Networks (Operations) Limited is now in the name of Eastern Power Networks PLC
27	03/12/2019	Interoute Communications Limited	Category 2	Changed address	Changed address from previous registered address "25 Canada Square, LONDON, E14 5LQ" to new registered address "New Castle House, Castle Boulevard, Nottingham, NG7 1FT"
30	03/12/2019	Interoute Communications Limited	Category 2	Changed address	Changed address from previous registered address "25 Canada Square, LONDON, E14 5LQ" to new registered address "New Castle House, Castle Boulevard, Nottingham, NG7 1FT"
31	23/03/2020	UK Power Networks (Operations) Limited	Category 2	Added interest	Added interest sourced from Atkins and Royal Haskoning utility data
31	17/02/2021	UK Power Networks (Operations) Limited	Category 2	Removed interest	Confirmed that interest is in the name of Eastern Power Networks PLC
31	17/02/2021	Eastern Power Networks PLC	Category 2	Added interest	Confirmed that interest previously in the name of UK Power Networks (Operations) Limited is now in the name of Eastern Power Networks PLC



Book of Reference Schedule of Changes
7th June 2021

Plot Number	Date of Change	Contact Name	Nature of Land Interest	Change Made	Reason for Change
35	03/12/2019	Interoute Communications Limited	Category 2	Changed address	Changed address from previous registered address "25 Canada Square, LONDON, E14 5LQ" to new registered address "New Castle House, Castle Boulevard, Nottingham, NG7 1FT"
36	03/12/2019	Interoute Communications Limited	Category 2	Changed address	Changed address from previous registered address "25 Canada Square, LONDON, E14 5LQ" to new registered address "New Castle House, Castle Boulevard, Nottingham, NG7 1FT"
37	18/12/2019	Angela Daniell	Category 2	Added interest	Added interest sourced from updated Land Registry title that confirms Michael Stubbs and Angela Daniell are now the current owners of Land Registry title SK159831 who have rights over plot superseding Christopher Trevor King and Emma Jane King
37	18/12/2019	Christopher Trevor King	Category 2	Removed interest	Updated Land Registry title SK159831 now lists Michael Stubbs and Angela Daniell as the owners superseding the rights interests of Christopher Trevor King and Emma Jane King
37	18/12/2019	Emma Jane King	Category 2	Removed interest	Updated Land Registry title SK159831 now lists Michael Stubbs and Angela Daniell as the owners superseding the rights interests of Christopher Trevor King and Emma Jane King
37	18/12/2019	Michael Stubbs	Category 2	Added interest	Added interest sourced from updated Land Registry title that confirms Michael Stubbs and Angela Daniell are now the current owners of Land Registry title SK159831 who have rights over plot superseding Christopher Trevor King and Emma Jane King
38	18/12/2019	Angela Daniell	Category 2	Added interest	Added interest sourced from updated Land Registry title that confirms Michael Stubbs and Angela Daniell are now the current owners of Land Registry title SK159831 who have rights over plot superseding Christopher Trevor King and Emma Jane King
38	18/12/2019	Christopher Trevor King	Category 2	Removed interest	Updated Land Registry title SK159831 now lists Michael Stubbs and Angela Daniell as the owner superseding the rights interests of Christopher Trevor King and Emma Jane King


Book of Reference Schedule of Changes
 7th June 2021

Plot Number	Date of Change	Contact Name	Nature of Land Interest	Change Made	Reason for Change
38	18/12/2019	Emma Jane King	Category 2	Removed interest	Updated Land Registry title SK159831 now lists Michael Stubbs and Angela Daniell as the owner superseding the rights interests of Christopher Trevor King and Emma Jane King
38	18/12/2019	Michael Stubbs	Category 2	Added interest	Added interest sourced from updated Land Registry title that confirms Michael Stubbs and Angela Daniell are now the current owners of Land Registry title SK159831 who have rights over plot superseding Christopher Trevor King and Emma Jane King
38	23/03/2020	UK Power Networks (Operations) Limited	Category 2	Added interest	Added interest sourced from Atkins and Royal Haskoning utility data
39	17/02/2021	UK Power Networks (Operations) Limited	Category 2	Removed interest	Confirmed that interest is in the name of Eastern Power Networks PLC
39	17/02/2021	Eastern Power Networks PLC	Category 2	Added interest	Confirmed that interest previously in the name of UK Power Networks (Operations) Limited is now in the name of Eastern Power Networks PLC
40	03/12/2019	Interoute Communications Limited	Category 2	Changed address	Changed address from previous registered address "25 Canada Square, LONDON, E14 5LQ" to new registered address "New Castle House, Castle Boulevard, Nottingham, NG7 1FT"
47	17/02/2021	UK Power Networks (Operations) Limited	Category 2	Removed interest	Confirmed that interest is in the name of Eastern Power Networks PLC
47	17/02/2021	Eastern Power Networks PLC	Category 2	Added interest	Confirmed that interest previously in the name of UK Power Networks (Operations) Limited is now in the name of Eastern Power Networks PLC
51	17/02/2021	UK Power Networks (Operations) Limited	Category 2	Removed interest	Confirmed that interest is in the name of Eastern Power Networks PLC
51	17/02/2021	Eastern Power Networks PLC	Category 2	Added interest	Confirmed that interest previously in the name of UK Power Networks (Operations) Limited is now in the name of Eastern Power Networks PLC


Book of Reference Schedule of Changes
 7th June 2021

Plot Number	Date of Change	Contact Name	Nature of Land Interest	Change Made	Reason for Change
52	24/05/2021	Virgin Media Limited	Category 2	Updated Address	Updated address to registered address 500 Brook Drive, READING, RG2 6UU
57	17/02/2021	UK Power Networks (Operations) Limited	Category 2	Removed interest	Confirmed that interest is in the name of Eastern Power Networks PLC
57	17/02/2021	Eastern Power Networks PLC	Category 2	Added interest	Confirmed that interest previously in the name of UK Power Networks (Operations) Limited is now in the name of Eastern Power Networks PLC
57	24/05/2021	Virgin Media Limited	Category 2	Updated Address	Updated address to registered address 500 Brook Drive, READING, RG2 6UU
58	17/02/2021	UK Power Networks (Operations) Limited	Category 2	Removed interest	Confirmed that interest is in the name of Eastern Power Networks PLC
58	17/02/2021	Eastern Power Networks PLC	Category 2	Added interest	Confirmed that interest previously in the name of UK Power Networks (Operations) Limited is now in the name of Eastern Power Networks PLC
63	17/02/2021	UK Power Networks (Operations) Limited	Category 2	Removed interest	Confirmed that interest is in the name of Eastern Power Networks PLC
63	17/02/2021	Eastern Power Networks PLC	Category 2	Added interest	Confirmed that interest previously in the name of UK Power Networks (Operations) Limited is now in the name of Eastern Power Networks PLC
64	17/02/2021	UK Power Networks (Operations) Limited	Category 2	Removed interest	Confirmed that interest is in the name of Eastern Power Networks PLC
64	17/02/2021	Eastern Power Networks PLC	Category 2	Added interest	Confirmed that interest previously in the name of UK Power Networks (Operations) Limited is now in the name of Eastern Power Networks PLC
66	17/02/2021	UK Power Networks (Operations) Limited	Category 2	Removed interest	Confirmed that interest is in the name of Eastern Power Networks PLC



Book of Reference Schedule of Changes
7th June 2021

Plot Number	Date of Change	Contact Name	Nature of Land Interest	Change Made	Reason for Change
66	17/02/2021	Eastern Power Networks PLC	Category 2	Added interest	Confirmed that interest previously in the name of UK Power Networks (Operations) Limited is now in the name of Eastern Power Networks PLC
67	17/02/2021	UK Power Networks (Operations) Limited	Category 2	Removed interest	Confirmed that interest is in the name of Eastern Power Networks PLC
67	17/02/2021	Eastern Power Networks PLC	Category 2	Added interest	Confirmed that interest previously in the name of UK Power Networks (Operations) Limited is now in the name of Eastern Power Networks PLC
70	29/10/2019	Blackheath Farms Limited	Category 2	Removed interest	Updated Land Registry title SK257841 now lists Blackheath Farms Limited as the owner superseding the requirement to list Blackheath Farms Limited as a rights interest over plot
77	03/12/2019	Interoute Communications Limited	Category 2	Changed address	Changed address from previous registered address "25 Canada Square, LONDON, E14 5LQ" to new registered address "New Castle House, Castle Boulevard, Nottingham, NG7 1FT"
79	19/10/2020	Graeme John Bloomfield	Category 2	Removed interest	Confirmed that Graeme John Bloomfield is now deceased
79	04/12/2020	June Bloomfield	Category 2	Added interest	Confirmed that June Bloomfield is the executor of the Estate of the late Graeme John Bloomfield
79	04/12/2020	James Cecil Emerson Lightfoot	Category 2	Added interest	Confirmed that James Cecil Emerson Lightfoot is the executor of the Estate of the late Graeme John Bloomfield
82	16/10/2020	Graeme John Bloomfield	Category 2	Removed interest	Confirmed that Graeme John Bloomfield is now deceased
82	04/12/2020	June Bloomfield	Category 2	Added interest	Confirmed that June Bloomfield is the executor of the Estate of the late Graeme John Bloomfield
82	04/12/2020	James Cecil Emerson Lightfoot	Category 2	Added interest	Confirmed that James Cecil Emerson Lightfoot is the executor of the Estate of the late Graeme John Bloomfield
85	17/02/2021	UK Power Networks (Operations) Limited	Category 2	Removed interest	Confirmed that interest is in the name of Eastern Power Networks PLC
85	17/02/2021	Eastern Power Networks PLC	Category 2	Added interest	Confirmed that interest previously in the name of UK Power Networks (Operations) Limited is now in the name of Eastern Power Networks PLC


Book of Reference Schedule of Changes
 7th June 2021

Plot Number	Date of Change	Contact Name	Nature of Land Interest	Change Made	Reason for Change
86	17/02/2021	UK Power Networks (Operations) Limited	Category 2	Removed interest	Confirmed that interest is in the name of Eastern Power Networks PLC
86	17/02/2021	Eastern Power Networks PLC	Category 2	Added interest	Confirmed that interest previously in the name of UK Power Networks (Operations) Limited is now in the name of Eastern Power Networks PLC
86	19/03/2021	Isabel Simpson	Category 2	Removed interest	Confirmed that Isabel Simpson rights interest does not extend to this plot
88	17/02/2021	UK Power Networks (Operations) Limited	Category 2	Removed interest	Confirmed that interest is in the name of Eastern Power Networks PLC
88	17/02/2021	Eastern Power Networks PLC	Category 2	Added interest	Confirmed that interest previously in the name of UK Power Networks (Operations) Limited is now in the name of Eastern Power Networks PLC
88	17/02/2021	UK Power Networks (Operations) Limited	Category 2	Removed interest	Confirmed that interest is in the name of Eastern Power Networks PLC
88	17/02/2021	Eastern Power Networks PLC	Category 2	Added interest	Confirmed that interest previously in the name of UK Power Networks (Operations) Limited is now in the name of Eastern Power Networks PLC
91	17/02/2021	UK Power Networks (Operations) Limited	Category 2	Removed interest	Confirmed that interest is in the name of Eastern Power Networks PLC
91	17/02/2021	Eastern Power Networks PLC	Category 2	Added interest	Confirmed that interest previously in the name of UK Power Networks (Operations) Limited is now in the name of Eastern Power Networks PLC
92	17/02/2021	UK Power Networks (Operations) Limited	Category 2	Removed interest	Confirmed that interest is in the name of Eastern Power Networks PLC
92	17/02/2021	Eastern Power Networks PLC	Category 2	Added interest	Confirmed that interest previously in the name of UK Power Networks (Operations) Limited is now in the name of Eastern Power Networks PLC
98	17/02/2021	UK Power Networks (Operations) Limited	Category 2	Removed interest	Confirmed that interest is in the name of Eastern Power Networks PLC



Book of Reference Schedule of Changes
7th June 2021

Plot Number	Date of Change	Contact Name	Nature of Land Interest	Change Made	Reason for Change
98	17/02/2021	Eastern Power Networks PLC	Category 2	Added interest	Confirmed that interest previously in the name of UK Power Networks (Operations) Limited is now in the name of Eastern Power Networks PLC
99	17/02/2021	UK Power Networks (Operations) Limited	Category 2	Removed interest	Confirmed that interest is in the name of Eastern Power Networks PLC
99	17/02/2021	Eastern Power Networks PLC	Category 2	Added interest	Confirmed that interest previously in the name of UK Power Networks (Operations) Limited is now in the name of Eastern Power Networks PLC
100	17/02/2021	UK Power Networks (Operations) Limited	Category 2	Removed interest	Confirmed that interest is in the name of Eastern Power Networks PLC
100	17/02/2021	Eastern Power Networks PLC	Category 2	Added interest	Confirmed that interest previously in the name of UK Power Networks (Operations) Limited is now in the name of Eastern Power Networks PLC
101	17/02/2021	UK Power Networks (Operations) Limited	Category 2	Removed interest	Confirmed that interest is in the name of Eastern Power Networks PLC
101	17/02/2021	Eastern Power Networks PLC	Category 2	Added interest	Confirmed that interest previously in the name of UK Power Networks (Operations) Limited is now in the name of Eastern Power Networks PLC
104	17/02/2021	UK Power Networks (Operations) Limited	Category 2	Removed interest	Confirmed that interest is in the name of Eastern Power Networks PLC
104	17/02/2021	Eastern Power Networks PLC	Category 2	Added interest	Confirmed that interest previously in the name of UK Power Networks (Operations) Limited is now in the name of Eastern Power Networks PLC
104C	19/10/2020	Margaret Reeve	Category 2	Added interest	New plot added to DCO order limits
104C	19/10/2020	Suffolk County Council	Category 2	Added interest	New plot added to DCO order limits
104C	19/10/2020	William Guy Reeve	Category 2	Added interest	New plot added to DCO order limits
109	19/10/2020	Margaret Reeve	Category 2	Added interest	Examination representation made by Margaret Reeve confirms she possesses rights interest in plot 109


Book of Reference Schedule of Changes
 7th June 2021

Plot Number	Date of Change	Contact Name	Nature of Land Interest	Change Made	Reason for Change
113	17/02/2021	UK Power Networks (Operations) Limited	Category 2	Removed interest	Confirmed that interest is in the name of Eastern Power Networks PLC
113	17/02/2021	Eastern Power Networks PLC	Category 2	Added interest	Confirmed that interest previously in the name of UK Power Networks (Operations) Limited is now in the name of Eastern Power Networks PLC
116	17/02/2021	UK Power Networks (Operations) Limited	Category 2	Removed interest	Confirmed that interest is in the name of Eastern Power Networks PLC
116	17/02/2021	Eastern Power Networks PLC	Category 2	Added interest	Confirmed that interest previously in the name of UK Power Networks (Operations) Limited is now in the name of Eastern Power Networks PLC
117	17/02/2021	UK Power Networks (Operations) Limited	Category 2	Removed interest	Confirmed that interest is in the name of Eastern Power Networks PLC
117	17/02/2021	Eastern Power Networks PLC	Category 2	Added interest	Confirmed that interest previously in the name of UK Power Networks (Operations) Limited is now in the name of Eastern Power Networks PLC
117A	16/04/2020	National Grid Electricity Transmission PLC	Category 2	Added interest	Added interest sourced from Atkins and Royal Haskoning utility data
117A	16/04/2020	UK Power Networks (Operations) Limited	Category 2	Added interest	Added interest sourced from Atkins and Royal Haskoning utility data
117A	17/02/2021	UK Power Networks (Operations) Limited	Category 2	Removed interest	Confirmed that interest is in the name of Eastern Power Networks PLC
117A	17/02/2021	Eastern Power Networks PLC	Category 2	Added interest	Confirmed that interest previously in the name of UK Power Networks (Operations) Limited is now in the name of Eastern Power Networks PLC
119	17/02/2021	UK Power Networks (Operations) Limited	Category 2	Removed interest	Confirmed that interest is in the name of Eastern Power Networks PLC
119	17/02/2021	Eastern Power Networks PLC	Category 2	Added interest	Confirmed that interest previously in the name of UK Power Networks (Operations) Limited is now in the name of Eastern Power Networks PLC



Book of Reference Schedule of Changes
7th June 2021

Plot Number	Date of Change	Contact Name	Nature of Land Interest	Change Made	Reason for Change
124	17/02/2021	UK Power Networks (Operations) Limited	Category 2	Removed interest	Confirmed that interest is in the name of Eastern Power Networks PLC
124	17/02/2021	Eastern Power Networks PLC	Category 2	Added interest	Confirmed that interest previously in the name of UK Power Networks (Operations) Limited is now in the name of Eastern Power Networks PLC
127	17/02/2021	UK Power Networks (Operations) Limited	Category 2	Removed interest	Confirmed that interest is in the name of Eastern Power Networks PLC
127	17/02/2021	Eastern Power Networks PLC	Category 2	Added interest	Confirmed that interest previously in the name of UK Power Networks (Operations) Limited is now in the name of Eastern Power Networks PLC
128	17/02/2021	UK Power Networks (Operations) Limited	Category 2	Removed interest	Confirmed that interest is in the name of Eastern Power Networks PLC
128	17/02/2021	Eastern Power Networks PLC	Category 2	Added interest	Confirmed that interest previously in the name of UK Power Networks (Operations) Limited is now in the name of Eastern Power Networks PLC
130	17/02/2021	UK Power Networks (Operations) Limited	Category 2	Removed interest	Confirmed that interest is in the name of Eastern Power Networks PLC
130	17/02/2021	Eastern Power Networks PLC	Category 2	Added interest	Confirmed that interest previously in the name of UK Power Networks (Operations) Limited is now in the name of Eastern Power Networks PLC
134	19/10/2020	UK Power Networks (Operations) Limited	Category 2	Removed interest	Interest no longer located within extent of plot now that extent of plot 134 has been reduced
135	17/02/2021	UK Power Networks (Operations) Limited	Category 2	Removed interest	Confirmed that interest is in the name of Eastern Power Networks PLC
135	17/02/2021	Eastern Power Networks PLC	Category 2	Added interest	Confirmed that interest previously in the name of UK Power Networks (Operations) Limited is now in the name of Eastern Power Networks PLC
136	16/04/2020	National Grid Electricity Transmission PLC	Category 2	Added interest	Added interest sourced from Atkins and Royal Haskoning utility data


Book of Reference Schedule of Changes
 7th June 2021

Plot Number	Date of Change	Contact Name	Nature of Land Interest	Change Made	Reason for Change
136	17/02/2021	UK Power Networks (Operations) Limited	Category 2	Removed interest	Confirmed that interest is in the name of Eastern Power Networks PLC
136	17/02/2021	Eastern Power Networks PLC	Category 2	Added interest	Confirmed that interest previously in the name of UK Power Networks (Operations) Limited is now in the name of Eastern Power Networks PLC
137	19/10/2020	British Telecommunications PLC	Category 2	Removed interest	Plot no longer required
137	19/10/2020	Essex and Suffolk Water Limited	Category 2	Removed interest	Plot no longer required
137	19/10/2020	UK Power Networks (Operations) Limited	Category 2	Removed interest	Plot no longer required
138	19/10/2020	Ann Dallas	Category 2	Removed interest	Plot no longer required
138	19/10/2020	British Telecommunications PLC	Category 2	Removed interest	Plot no longer required
138	19/10/2020	Essex and Suffolk Water Limited	Category 2	Removed interest	Plot no longer required
138	19/10/2020	Suffolk County Council	Category 2	Removed interest	Plot no longer required
138	19/10/2020	UK Power Networks (Operations) Limited	Category 2	Removed interest	Plot no longer required
139	19/10/2020	Janice Mary Franklin	Category 2	Removed interest	Plot no longer required
139	19/10/2020	Jonathan Michael Franklin	Category 2	Removed interest	Plot no longer required
139	19/10/2020	Natasha Murray Mann	Category 2	Removed interest	Plot no longer required
139	19/10/2020	Peter Murray Mann	Category 2	Removed interest	Plot no longer required
139	19/10/2020	Richard William Mann	Category 2	Removed interest	Plot no longer required
139	19/10/2020	UK Power Networks (Operations) Limited	Category 2	Removed interest	Plot no longer required


Book of Reference Schedule of Changes
 7th June 2021

Plot Number	Date of Change	Contact Name	Nature of Land Interest	Change Made	Reason for Change
142	19/10/2020	British Telecommunications PLC	Category 2	Removed interest	Plot no longer required
142	19/10/2020	Suffolk County Council	Category 2	Removed interest	Plot no longer required
142	19/10/2020	UK Power Networks (Operations) Limited	Category 2	Removed interest	Plot no longer required
144	17/02/2021	UK Power Networks (Operations) Limited	Category 2	Removed interest	Confirmed that interest is in the name of Eastern Power Networks PLC
144	17/02/2021	Eastern Power Networks PLC	Category 2	Added interest	Confirmed that interest previously in the name of UK Power Networks (Operations) Limited is now in the name of Eastern Power Networks PLC
145	19/10/2020	Essex and Suffolk Water Limited	Category 2	Removed interest	Plot no longer required
145	19/10/2020	National Grid Electricity Transmission plc	Category 2	Removed interest	Plot no longer required
145	19/10/2020	National Grid Electricity Transmission plc	Category 2	Removed interest	Plot no longer required
145	19/10/2020	Peter Murray Mann	Category 2	Removed interest	Plot no longer required
145	19/10/2020	Suffolk County Council	Category 2	Removed interest	Plot no longer required
146	17/02/2021	UK Power Networks (Operations) Limited	Category 2	Removed interest	Confirmed that interest is in the name of Eastern Power Networks PLC
146	17/02/2021	Eastern Power Networks PLC	Category 2	Added interest	Confirmed that interest previously in the name of UK Power Networks (Operations) Limited is now in the name of Eastern Power Networks PLC
146	24/6/2021	Peter Murray Mann	Category 2	Removed Interest	Confirmed that Natasha Murray Mann is no longer the owner of plot 146 and that Peter Murray Mann is the sole owner, rights interest has been removed
147	24/6/2021	Peter Murray Mann	Category 2	Removed Interest	Confirmed that Natasha Murray Mann is no longer the owner of plot 147 and that Peter Murray Mann is the sole owner, rights interest has been removed



Book of Reference Schedule of Changes

7th June 2021

Plot Number	Date of Change	Contact Name	Nature of Land Interest	Change Made	Reason for Change
148	03/12/2019	Interoute Communications Limited	Category 2	Changed address	Changed address from previous registered address "25 Canada Square, LONDON, E14 5LQ" to new registered address "New Castle House, Castle Boulevard, Nottingham, NG7 1FT"
148	17/02/2021	UK Power Networks (Operations) Limited	Category 2	Removed interest	Confirmed that interest is in the name of Eastern Power Networks PLC
148	17/02/2021	Eastern Power Networks PLC	Category 2	Added interest	Confirmed that interest previously in the name of UK Power Networks (Operations) Limited is now in the name of Eastern Power Networks PLC
148	24/05/2021	Virgin Media Limited	Category 2	Updated Address	Updated address to registered address 500 Brook Drive, READING, RG2 6UU
149	03/12/2019	Interoute Communications Limited	Category 2	Changed address	Changed address from previous registered address "25 Canada Square, LONDON, E14 5LQ" to new registered address "New Castle House, Castle Boulevard, Nottingham, NG7 1FT"
150	03/12/2019	Interoute Communications Limited	Category 2	Changed address	Changed address from previous registered address "25 Canada Square, LONDON, E14 5LQ" to new registered address "New Castle House, Castle Boulevard, Nottingham, NG7 1FT"
152	03/12/2019	Interoute Communications Limited	Category 2	Changed address	Changed address from previous registered address "25 Canada Square, LONDON, E14 5LQ" to new registered address "New Castle House, Castle Boulevard, Nottingham, NG7 1FT"
153	03/12/2019	Interoute Communications Limited	Category 2	Changed address	Changed address from previous registered address "25 Canada Square, LONDON, E14 5LQ" to new registered address "New Castle House, Castle Boulevard, Nottingham, NG7 1FT"
154	03/12/2019	Interoute Communications Limited	Category 2	Changed address	Changed address from previous registered address "25 Canada Square, LONDON, E14 5LQ" to new registered address "New Castle House, Castle Boulevard, Nottingham, NG7 1FT"
159	17/02/2021	UK Power Networks (Operations) Limited	Category 2	Removed interest	Confirmed that interest is in the name of Eastern Power Networks PLC


Book of Reference Schedule of Changes
 7th June 2021

Plot Number	Date of Change	Contact Name	Nature of Land Interest	Change Made	Reason for Change
159	17/02/2021	Eastern Power Networks PLC	Category 2	Added interest	Confirmed that interest previously in the name of UK Power Networks (Operations) Limited is now in the name of Eastern Power Networks PLC
161	19/10/2020	British Telecommunications PLC	Category 2	Removed interest	Plot no longer required
168	17/02/2021	UK Power Networks (Operations) Limited	Category 2	Removed interest	Confirmed that interest is in the name of Eastern Power Networks PLC
168	17/02/2021	Eastern Power Networks PLC	Category 2	Added interest	Confirmed that interest previously in the name of UK Power Networks (Operations) Limited is now in the name of Eastern Power Networks PLC
174	17/02/2021	UK Power Networks (Operations) Limited	Category 2	Removed interest	Confirmed that interest is in the name of Eastern Power Networks PLC
174	17/02/2021	Eastern Power Networks PLC	Category 2	Added interest	Confirmed that interest previously in the name of UK Power Networks (Operations) Limited is now in the name of Eastern Power Networks PLC
177	17/02/2021	UK Power Networks (Operations) Limited	Category 2	Removed interest	Confirmed that interest is in the name of Eastern Power Networks PLC
177	17/02/2021	Eastern Power Networks PLC	Category 2	Added interest	Confirmed that interest previously in the name of UK Power Networks (Operations) Limited is now in the name of Eastern Power Networks PLC
178	17/02/2021	UK Power Networks (Operations) Limited	Category 2	Removed interest	Confirmed that interest is in the name of Eastern Power Networks PLC
178	17/02/2021	Eastern Power Networks PLC	Category 2	Added interest	Confirmed that interest previously in the name of UK Power Networks (Operations) Limited is now in the name of Eastern Power Networks PLC
182	17/02/2021	UK Power Networks (Operations) Limited	Category 2	Removed interest	Confirmed that interest is in the name of Eastern Power Networks PLC
182	17/02/2021	Eastern Power Networks PLC	Category 2	Added interest	Confirmed that interest previously in the name of UK Power Networks (Operations) Limited is now in the name of Eastern Power Networks PLC


Book of Reference Schedule of Changes

 7th June 2021

Plot Number	Date of Change	Contact Name	Nature of Land Interest	Change Made	Reason for Change
182	26/02/201	Samira Lucy Davies	Category 2	Changed address	Changed address from "Lime Tree Farm, Marlesford, WOODBRIDGE, Suffolk, IP13 0AE" to "Flat 317, Ice Wharf, 17 New Wharf Road, LONDON, N1 9RW"
182	19/03/2021	Samira Lucy Davies	Category 2	Removed interest	Updated Land Registry states that Samira Lucy Davies is no longer owner of land that possesses rights over the plot
182	19/03/2021	Alastair John Kemp Smith	Category 2	Added interest	Confirmed that Alastair John Kemp Smith now possesses rights over the plot
182	24/05/2021	Alistair John Kemp Smith	Category 2	Updated Interest Name	Name change from Alastair John Kemp Smith based on HMLR register
182	24/05/2021	Helen Ruth Bembridge	Category 2	Added interest	Interest added as being identified from an HMLR Title Refresh, possesses rights over the plot
182	24/05/2021	Sophie Rebecca Helen Martin	Category 2	Added interest	Interest added as being identified from an HMLR Title Refresh, possesses rights over the plot



4 Book of Reference Part 1 Plot Schedule of Changes

Plot Number	Date of Change	Change Made	Reason for Change
2	05/12/2019	Changed plot description	Plot description changed from "57661 square metres of foreshore (Thorpeness Beach) and shrubland (Sizewell Estate)" to "57661 square metres of foreshore and shrubland (Thorpeness Beach)"
3	21/01/2021	Removed plot	Plot no longer required
4	05/12/2019	Changed plot description	Plot description changed from "26644 square metres of agricultural land and hedgerow (Sizewell Estate)" to "26644 square metres of agricultural land and hedgerow (north of North End Avenue)"
5	05/12/2019	Changed plot description	Plot description changed from "59958 square metres of foreshore (Thorpeness Beach) and shrubland (Sizewell Estate)" to "59958 square metres of foreshore and shrubland (north of North End Avenue)"
6	05/12/2019	Changed plot description	Plot description changed from "1929 square metres of shrubland (Sizewell Estate)" to "1929 square metres of shrubland (north of North End Avenue)"
7	05/12/2019	Changed plot description	Plot description changed from "139809 square metres of arable land, buildings and hedgerows (Sizewell Estate)" to "139809 square metres of arable land, buildings and hedgerows (north of Thorpe Road, B1353)"
8	19/10/2020	Changed plot description & plot area amended	Plot description changed from "57898 square metres of agricultural land and track (Sizewell Estate)" to "48021 square metres of agricultural land and track (north of Thorpe Road, B1353)"
8A	15/11/2020	New plot added	New plot added to DCO order limits with plot description of "6497 square metres of agricultural land (north of Thorpe Road, B1353)"
9	05/12/2019	Changed plot description	Plot description changed from "65 square metres of track (Sizewell Estate)" to "65 square metres of track (north of Thorpe Road, B1353)"
10	05/12/2019	Changed plot description	Plot description changed from "22630 square metres of house, agricultural land and hedgerow (Ness House)" to "22630 square metres of agricultural land and hedgerow (east of Shellpits Cottages)"
10	24/05/2021	Removed Plot	Plot no longer required



Book of Reference Schedule of Changes

7th June 2021

Plot Number	Date of Change	Change Made	Reason for Change
11	05/12/2019	Changed plot description	Plot description changed from "36396 square metres of agricultural land and track (Sizewell Estate)" to "36396 square metres of agricultural land and track (east of Shellpits Cottages)"
12	05/12/2019	Changed plot description	Plot description changed from "1008 square metres of track (Sizewell Estate)" to "1008 square metres of track (south of Sizewell Hall Road)"
12	24/05/2021	Plot area amended	Plot area decreased from 1008 square metres to 546 square metres
13	05/12/2019	Changed plot description	Plot description changed from "46786 square metres of agricultural land, track and hedgerow (Sizewell Estate)" to "46786 square metres of agricultural land, track and hedgerow (south of Sizewell Hall Road)"
13	24/05/2021	Plot area amended	Plot area decreased from 42023 square metres to 40028 square metres
13	20/04/2021	Plot area amended	Plot area decreased from 46786 square metres to 42023 square metres
14	05/12/2019	Changed plot description	Plot description changed from "166 square metres of track (Sizewell Estate)" to "166 square metres of track (Sizewell Hall Road)"
15	05/12/2019	Changed plot description	Plot description changed from "49672 square metres of agricultural land, track and hedgerows (Sizewell Estate)" to "49672 square metres of agricultural land, track and hedgerows (west of Sizewell Hall Road)"
16	05/12/2019	Changed plot description	Plot description changed from "153548 square metres of agricultural land and hedgerow (Sizewell Estate)" to "153548 square metres of agricultural land and hedgerow (south of Sizewell Gap)"
22	05/12/2019	Changed plot description	Plot description changed from "8099 square metres of shrubland (Sizewell Estate)" to "8099 square metres of shrubland (south of Sizewell Gap)"
23	05/12/2019	Changed plot description	Plot description changed from "17682 square metres of shrubland (Sizewell Estate)" to "17682 square metres of shrubland (south of Sizewell Gap)"



Book of Reference Schedule of Changes

7th June 2021

Plot Number	Date of Change	Change Made	Reason for Change
24	05/12/2019	Changed plot description	Plot description changed from "25337 square metres of agricultural land and shrubland (Sizewell Estate)" to "25337 square metres of agricultural land and shrubland (south of Sizewell Gap)"
25	05/12/2019	Changed plot description	Plot description changed from "174062 square metres of agricultural land, track and pylons (Sizewell Estate)" to "174062 square metres of agricultural land, track and pylons (south of Sizewell Gap)"
26	05/12/2019	Changed plot description	Plot description changed from "28325 square metres of agricultural land (Sizewell Estate)" to "28325 square metres of agricultural land (south of Sizewell Gap)"
27	05/12/2019	Changed plot description	Plot description changed from "3497 square metres of track (Sizewell Estate)" to "3497 square metres of track (south of Grimsey's Lane)"
28	05/12/2019	Changed plot description	Plot description changed from "217 square metres of track and verge (Sizewell Estate)" to "217 square metres of track and verge (south of Grimsey's Lane)"
29	05/12/2019	Changed plot description	Plot description changed from "238 square metres of track (Sizewell Estate)" to "238 square metres of track (south of Grimsey's Lane)"
30	05/12/2019	Changed plot description	Plot description changed from "10885 square metres of agricultural land and track (Sizewell Estate)" to "10885 square metres of agricultural land and track (south of Grimsey's Lane)"
31	19/10/2020	Changed plot description & plot area amended	Plot description changed from "3947 square metres of agricultural land (Sizewell Estate)" to "5154 square metres of agricultural land (south of Sizewell Gap)"
32	05/12/2019	Changed plot description	Plot description changed from "1012 square metres of hedgerow (Sizewell Estate)" to "1012 square metres of hedgerow (Sizewell Gap)"
34	05/12/2019	Changed plot description	Plot description changed from "12 square metres of verge (off Grimsey's Lane)" to "12 square metres of verge (south of Grimsey's Lane)"
35	05/12/2019	Changed plot description	Plot description changed from "86 square metres of track (off Grimsey's Lane)" to "86 square metres of track (south of Grimsey's Lane)"



Book of Reference Schedule of Changes

7th June 2021

Plot Number	Date of Change	Change Made	Reason for Change
36	05/12/2019	Changed plot description	Plot description changed from "212 square metres of track (off Grimsey's Lane)" to "212 square metres of track (south of Grimsey's Lane)"
37	05/12/2019	Changed plot description	Plot description changed from "235 square metres of track (off Grimsey's Lane)" to "235 square metres of track (south of Grimsey's Lane)"
38	05/12/2019	Changed plot description	Plot description changed from "2776 square metres of track and verge (off Grimsey's Lane)" to "2776 square metres of track and verge (Grimsey's Lane)"
39	05/12/2019	Changed plot description	Plot description changed from "92606 square metres of agricultural land (Sizewell Estate)" to "92606 square metres of agricultural land (south of Grimsey's Lane)"
40	05/12/2019	Changed plot description	Plot description changed from "73825 square metres of agricultural land and hedgerows (Sizewell Estate)" to "73825 square metres of agricultural land and hedgerows (north of Thorpe Road, B1353)"
41	05/12/2019	Changed plot description	Plot description changed from "50 square metres of agricultural land and hedgerow (Sizewell Estate)" to "50 square metres of agricultural land and hedgerow (north of Thorpe Road, B1353)"
42	05/12/2019	Changed plot description	Plot description changed from "41426 square metres of agricultural land (Sizewell Estate)" to "41426 square metres of agricultural land (north of Thorpe Road, B1353)"
43	05/12/2019	Changed plot description	Plot description changed from "206 square metres of verge (B1353)" to "206 square metres of verge (Thorpe Road, B1353)"
44	05/12/2019	Changed plot description	Plot description changed from "190 square metres of verge (B1353)" to "190 square metres of agricultural land (north of Thorpe Road, B1353)"
45	05/12/2019	Changed plot description	Plot description changed from "9 square metres of verge (B1353)" to "9 square metres of verge (Thorpe Road, B1353)"
46	05/12/2019	Changed plot description	Plot description changed from "1638 square metres of public road and verge (B1353)" to "1638 square metres of public road and verge (Thorpe Road, B1353)"



Book of Reference Schedule of Changes

7th June 2021

Plot Number	Date of Change	Change Made	Reason for Change
47	05/12/2019	Changed plot description	Plot description changed from "26069 square metres of agricultural land (Sizewell Estate)" to "26069 square metres of agricultural land (south of Thorpe Road, B1353)"
48	05/12/2019	Changed plot description	Plot description changed from "500 square metres of agricultural land (Sizewell Estate)" to "500 square metres of agricultural land (south of Thorpe Road, B1353)"
49	05/12/2019	Changed plot description	Plot description changed from "16536 square metres of agricultural land and hedgerow (Sizewell Estate)" to "16536 square metres of agricultural land and hedgerow (south of Thorpe Road, B1353)"
50	05/12/2019	Changed plot description	Plot description changed from "17133 square metres of shrubland (Sizewell Estate)" to "17133 square metres of shrubland (east of Aldeburgh Road, B1122)"
51	05/12/2019	Changed plot description	Plot description changed from "1497 square metres of track (Sizewell Estate)" to "1497 square metres of track (east of Aldeburgh Road, B1122)"
52	05/12/2019	Changed plot description	Plot description changed from "25 square metres of woodland and track (Sizewell Estate)" to "25 square metres of verge (west of Aldeburgh Road, B1122)"
53	05/12/2019	Changed plot description	Plot description changed from "542 square metres of arable land (Sizewell Estate)" to "542 square metres of arable land (east of Aldeburgh Road, B1122)"
54	05/12/2019	Changed plot description	Plot description changed from "1290 square metres of woodland and building (Sizewell Estate)" to "1290 square metres of woodland and building (east of Aldeburgh Road, B1122)"
56	05/12/2019	Changed plot description	Plot description changed from "1783 square metres of woodland (Sizewell Estate)" to "1783 square metres of woodland (east of Aldeburgh Road, B1122)"
63	05/12/2019	Changed plot description	Plot description changed from "11513 square metres of arable land, woodland, buildings and track (north west of Fitches Lane)" to "11513 square metres of arable land, woodland, buildings and track (north of Fitches Lane)"
64	05/12/2019	Changed plot description	Plot description changed from "1704 square metres of shrubland and footpath (west of Fitches Lane)" to "1704 square metres of shrubland and footpath (Fitches Lane)"


Book of Reference Schedule of Changes

 7th June 2021

Plot Number	Date of Change	Change Made	Reason for Change
65	05/12/2019	Changed plot description	Plot description changed from "802 square metres of agricultural land (west of Fitches Lane)" to "802 square metres of agricultural land (south of Fitches Lane)"
66	05/12/2019	Changed plot description	Plot description changed from "51414 square metres of agricultural land (west of Fitches Lane)" to "51414 square metres of agricultural land (south of Fitches Lane)"
67	05/12/2019	Changed plot description	Plot description changed from "48025 square metres of agricultural land and hedgerow (Blackheath Estate)" to "48025 square metres of agricultural land and hedgerow (south of Fitches Lane)"
68	05/12/2019	Changed plot description	Plot description changed from "10098 square metres of agricultural land (Blackheath Estate)" to "10098 square metres of agricultural land (west of Crackland's Covert)"
69	05/12/2019	Changed plot description	Plot description changed from "40966 square metres of agricultural land (Blackheath Estate)" to "40966 square metres of agricultural land (east of Sloe Lane)"
71	05/12/2019	Changed plot description	Plot description changed from "423 square metres of agricultural land (Blackheath Estate)" to "423 square metres of agricultural land (east of Sloe Lane)"
73	05/12/2019	Changed plot description	Plot description changed from "1020 square metres of agricultural land (Blackheath Estate)" to "1020 square metres of agricultural land (west of Sloe Lane)"
74	05/12/2019	Changed plot description	Plot description changed from "19692 square metres of agricultural land (Blackheath Estate)" to "19692 square metres of agricultural land (east of Snape Road, B1069)"
75	05/12/2019	Changed plot description	Plot description changed from "1205 square metres of agricultural land and hedgerow (Blackheath Estate)" to "1205 square metres of agricultural land and hedgerow (east of Snape Road, B1069)"
76	05/12/2019	Changed plot description	Plot description changed from "806 square metres of agricultural land and hedgerow (Blackheath Estate)" to "806 square metres of agricultural land and hedgerow (east of Snape Road, B1069)"
82	05/12/2019	Changed plot description	Plot description changed from "913 square metres of track and verge (west of Snape Road, B1069)" to "913 square metres of track and verge (north west of Snape Road, B1069)"


Book of Reference Schedule of Changes

 7th June 2021

Plot Number	Date of Change	Change Made	Reason for Change
83	05/12/2019	Changed plot description	Plot description changed from "9396 square metres of agricultural land, and hedgerows (west of Snape Road, B1069)" to "9396 square metres of agricultural land, and hedgerows (north west of Snape Road, B1069)"
84	05/12/2019	Changed plot description	Plot description changed from "54800 square metres of agricultural land and hedgerow (west of Snape Road, B1069)" to "54800 square metres of agricultural land and hedgerow (north west of Snape Road, B1069)"
85	05/12/2019	Changed plot description	Plot description changed from "25093 square metres of agricultural land and hedgerow (west of Snape Road, B1069)" to "25093 square metres of agricultural land and hedgerow (north of Long Covert)"
86	05/12/2019	Changed plot description	Plot description changed from "23 square metres of track (west of Snape Road, B1069)" to "23 square metres of track (north of Long Covert)"
87	05/12/2019	Changed plot description	Plot description changed from "16041 square metres of woodland (west of Snape Road, B1069)" to "16041 square metres of woodland (Long Covert)"
88	05/12/2019	Changed plot description	Plot description changed from "619 square metres of hedgerow (west of Snape Road, B1069)" to "619 square metres of hedgerow (north of Long Covert)"
89	05/12/2019	Changed plot description	Plot description changed from "361 square metres of woodland, hedgerow and track (west of Snape Road, B1069)" to "361 square metres of woodland, hedgerow and track (north of Long Covert)"
91	05/12/2019	Changed plot description	Plot description changed from "18 square metres of access track (Rookery Farm)" to "18 square metres of access track (east of Grove Road)"
92	05/12/2019	Changed plot description	Plot description changed from "57690 square metres of agricultural land and hedgerows (Manor Farm)" to "57690 square metres of agricultural land and hedgerows (east of Grove Road)"
93	05/12/2019	Changed plot description	Plot description changed from "23 square metres of grassland (Manor Farm)" to "23 square metres of grassland (east of Grove Road)"
94	05/12/2019	Changed plot description	Plot description changed from "9298 square metres of agricultural land and hedgerow (Manor Farm)" to "9298 square metres of agricultural land and hedgerow (east of Grove Road)"



Book of Reference Schedule of Changes

7th June 2021

Plot Number	Date of Change	Change Made	Reason for Change
95	05/12/2019	Changed plot description	Plot description changed from "1 square metre of track (Manor Farm)" to "1 square metre of track (east of Grove Road)"
98	05/12/2019	Changed plot description	Plot description changed from "11292 square metres of agricultural land and hedgerows (Church Farm)" to "11292 square metres of agricultural land and hedgerows (west of Grove Road)"
101	05/12/2019	Changed plot description	Plot description changed from "62 square metres of verge (off Church Lane)" to "62 square metres of verge (Church Lane)"
102	05/12/2019	Changed plot description	Plot description changed from "32 square metres of verge (off Church Lane)" to "32 square metres of verge (Church Lane)"
103	05/12/2019	Changed plot description	Plot description changed from "10 square metres of verge (off Church Lane)" to "10 square metres of verge (Church Lane)"
104	19/10/2020	Plot area amended	Plot area increased from 130 square metres to 1930 square metres
104A	19/10/2020	New plot added	New plot added to DCO order limits with plot description of "168 square metres of verge (north of Church Lane)"
104B	19/10/2020	New plot added	New plot added to DCO order limits with plot description of "125 square metres of verge (north of Church Lane)"
104C	19/10/2020	New plot added	New plot added to DCO order limits with plot description of "431 square metres of track and verges (north of Church Lane)"
105	05/12/2019	Changed plot description	Plot description changed from "50 square metres of agricultural land and hedgerow (Woodside Farm)" to "50 square metres of agricultural land and hedgerow (west of Grove Road)"
106	05/12/2019	Changed plot description	Plot description changed from "768 square metres of agricultural land and hedgerow (Woodside Farm)" to "768 square metres of agricultural land and hedgerow (north of Church Lane)"



Book of Reference Schedule of Changes

7th June 2021

Plot Number	Date of Change	Change Made	Reason for Change
108	05/12/2019	Changed plot description	Plot description changed from "117849 square metres of agricultural land, building, track and hedgerows (Woodside Farm)" to "117849 square metres of agricultural land, building, track and hedgerows (west of Grove Road)"
109	05/12/2019	Changed plot description	Plot description changed from "1023 square metres of footpath (north of Church Lane)" to "1023 square metres of footpath (east of Saxmundham Road, B1121)"
110	05/12/2019	Changed plot description	Plot description changed from "4199 square metres of woodland and shrubland (Woodside Farm)" to "4199 square metres of woodland and shrubland (west of Grove Road)"
111	05/12/2019	Changed plot description	Plot description changed from "3923 square metres of agricultural land and hedgerows (Woodside Farm)" to "3923 square metres of agricultural land and hedgerows (west of Grove Road)"
112	05/12/2019	Changed plot description	Plot description changed from "40873 square metres of woodland and shrubland (Manor Farm)" to "40873 square metres of woodland and shrubland (west of Grove Road)"
113	05/12/2019	Changed plot description	Plot description changed from "405515 square metres of agricultural land, hedgerows and pylons (Manor Farm)" to "405515 square metres of agricultural land, hedgerows and pylons (west of Grove Road)"
114	05/12/2019	Changed plot description	Plot description changed from "1528 square metres of footpath (north of Church Lane)" to "1528 square metres of footpath (east of Saxmundham Road, B1121)"
115	05/12/2019	Changed plot description	Plot description changed from "12552 square metres of agricultural land and pylons (Moor Farm)" to "12552 square metres of agricultural land (east of Saxmundham Road, B1121)"
116	19/10/2020	Changed plot description & plot area amended	Plot description changed from "153500 square metres of agricultural land, grassland and pylons (Moor Farm)" to "146171 square metres of agricultural land and grassland (east of Saxmundham Road, B1121)"
118	05/12/2019	Changed plot description	Plot description changed from "8 square metres of hedgerow (off Saxmundham Road, B1121)" to "8 square metres of hedgerow (Saxmundham Road, B1121)"
119	05/12/2019	Changed plot description	Plot description changed from "119209 square metres of agricultural land, hedgerows and pylons (Blackheath Estate)" to "119209 square metres of agricultural land and hedgerows (south of Saxmundham Road, B1121)"



Book of Reference Schedule of Changes

7th June 2021

Plot Number	Date of Change	Change Made	Reason for Change
120	05/12/2019	Changed plot description	Plot description changed from "4673 square metres of agricultural land and hedgerows (Pond House)" to "4673 square metres of agricultural land and hedgerows (south of Saxmundham Road, B1121)"
121	05/12/2019	Changed plot description	Plot description changed from "8491 square metres of woodland (Pond House)" to "8491 square metres of woodland (south west of Saxmundham Road, B1121)"
123	05/12/2019	Changed plot description	Plot description changed from "8 square metres of hedgerow (off Saxmundham Road, B1121)" to "8 square metres of hedgerow (Saxmundham Road, B1121)"
124	05/12/2019	Changed plot description	Plot description changed from "619 square metres of hedgerow (off Saxmundham Road, B1121)" to "619 square metres of hedgerow (Saxmundham Road, B1121)"
125	05/12/2019	Changed plot description	Plot description changed from "184 square metres of verge (off Saxmundham Road, B1121)" to "184 square metres of verge (Saxmundham Road, B1121)"
126	05/12/2019	Changed plot description	Plot description changed from "53 square metres of verge (off Saxmundham Road, B1121)" to "53 square metres of verge (Saxmundham Road, B1121)"
127	05/12/2019	Changed plot description	Plot description changed from "17699 square metres of agricultural land (Redhouse Farm)" to "17699 square metres of agricultural land (north of Saxmundham Road, B1121)"
128	05/12/2019	Changed plot description	Plot description changed from "13774 square metres of agricultural land Boundary Land (Pond House)" to "13774 square metres of agricultural land Boundary Land (north of Saxmundham Road, B1121)"
129	05/12/2019	Changed plot description	Plot description changed from "5329 square metres of agricultural land and hedgerow (Manor Farm)" to "5329 square metres of agricultural land and hedgerow (north of Saxmundham Road, B1121)"
130	19/10/2020	Changed plot description & plot area amended	Plot description changed from "65197 square metres of agricultural land, woodland and hedgerow (Manor Farm)" to "68497 square metres of agricultural land, woodland and hedgerow (west of Little Moor Farm)"
131	05/12/2019	Changed plot description	Plot description changed from "39613 square metres of agricultural land and hedgerow (Manor Farm)" to "39613 square metres of agricultural land and hedgerow (west of Little Moor Farm)"



Book of Reference Schedule of Changes

7th June 2021

Plot Number	Date of Change	Change Made	Reason for Change
132	05/12/2019	Changed plot description	Plot description changed from "7200 square metres of agricultural land and woodland (Little Moor Farm)" to "7200 square metres of agricultural land and woodland (south of Little Moor Farm)"
133	05/12/2019	Changed plot description	Plot description changed from "369 square metres of woodland and verge (Manor Farm)" to "369 square metres of woodland and verge (east of Little Moor Farm)"
134	19/10/2020	Changed plot description & plot area amended	Plot description changed from "19793 square metres of agricultural land, buildings and trees (Fare Acre)" to "15937 square metres of agricultural land and trees (west of Grove Road)"
135	05/12/2019	Changed plot description	Plot description changed from "71146 square metres of agricultural land and track (Manor Farm)" to "71146 square metres of agricultural land and track (west of Grove Road)"
137	19/10/2020	Removed plot	Plot no longer required
138	19/10/2020	Removed plot	Plot no longer required
139	19/10/2020	Removed plot	Plot no longer required
140	19/10/2020	Removed plot	Plot no longer required
141	19/10/2020	Removed plot	Plot no longer required
142	19/10/2020	Removed plot	Plot no longer required
143	19/10/2020	Removed plot	Plot no longer required
144	05/12/2019	Changed plot description	Plot description changed from "170819 square metres of agricultural land, hedgerows, pond and pylons (Manor Farm)" to "170819 square metres of agricultural land, hedgerows and pond (west of Grove Road)"
145	19/10/2020	Removed plot	Plot no longer required
146	05/12/2019	Changed plot description	Plot description changed from "349 square metres of track (Davenport)" to "349 square metres of track (south of School Road)"



Book of Reference Schedule of Changes
7th June 2021

Plot Number	Date of Change	Change Made	Reason for Change
151	05/12/2019	Changed plot description	Plot description changed from "138 square metres of woodland (Blackheath Estate)" to "138 square metres of woodland (Aldeburgh Road, A1094)"
152	05/12/2019	Changed plot description	Plot description changed from "1226 square metres of woodland (Blackheath Estate)" to "1226 square metres of woodland (north west of Aldeburgh Road, A1094)"
153	05/12/2019	Changed plot description	Plot description changed from "1812 square metres of woodland (Blackheath Estate)" to "1812 square metres of woodland (south east of Aldeburgh Road, A1094)"
154	05/12/2019	Changed plot description	Plot description changed from "764 square metres of woodland (Blackheath Estate)" to "764 square metres of woodland (Aldeburgh Road, A1094)"
159	19/10/2020	Plot area amended	Plot area decreased from 3359 square metres to 3343 square metres
161	19/10/2020	Removed plot	Plot no longer required
181	05/12/2019	Changed plot description	Plot description changed from "203 square metres of River, bed and banks thereof (River Ore)" to "203 square metres of River, bed and banks thereof (north of Main Road, A12)"
182	05/12/2019	Changed plot description	Plot description changed from "12495 square metres of agricultural land and pond (Marlesford Estate)" to "12495 square metres of agricultural land and pond (north of Main Road, A12)"



5 Book of Reference Part 2 Plot Schedule of Changes

Plot Number	Date of Change	Change Made	Reason for Change
2	05/12/2019	Changed plot description	Plot description changed from "57661 square metres of foreshore (Thorpeness Beach) and shrubland (Sizewell Estate)" to "57661 square metres of foreshore and shrubland (Thorpeness Beach)"
7	05/12/2019	Changed plot description	Plot description changed from "139809 square metres of arable land, buildings and hedgerows (Sizewell Estate)" to "139809 square metres of arable land, buildings and hedgerows (north of Thorpe Road, B1353)"
8A	05/11/2020	New plot added	New plot added to DCO order limits with plot description of "6497 square metres of agricultural land (north of Thorpe Road, B1353)"
12	05/12/2019	Changed plot description	Plot description changed from "1008 square metres of track (Sizewell Estate)" to "1008 square metres of track (south of Sizewell Hall Road)"
12	24/05/2021	Plot area amended	Plot area decreased from 1008 square metres to 546 square metres
14	05/12/2019	Changed plot description	Plot description changed from "166 square metres of track (Sizewell Estate)" to "166 square metres of track (Sizewell Hall Road)"
15	05/12/2019	Changed plot description	Plot description changed from "49672 square metres of agricultural land, track and hedgerows (Sizewell Estate)" to "49672 square metres of agricultural land, track and hedgerows (west of Sizewell Hall Road)"
16	05/12/2019	Changed plot description	Plot description changed from "153548 square metres of agricultural land and hedgerow (Sizewell Estate)" to "153548 square metres of agricultural land and hedgerow (south of Sizewell Gap)"
22	05/12/2019	Changed plot description	Plot description changed from "8099 square metres of shrubland (Sizewell Estate)" to "8099 square metres of shrubland (south of Sizewell Gap)"
23	05/12/2019	Changed plot description	Plot description changed from "17682 square metres of shrubland (Sizewell Estate)" to "17682 square metres of shrubland (south of Sizewell Gap)"
24	05/12/2019	Changed plot description	Plot description changed from "25337 square metres of agricultural land and shrubland (Sizewell Estate)" to "25337 square metres of agricultural land and shrubland (south of Sizewell Gap)"


Book of Reference Schedule of Changes

 7th June 2021

Plot Number	Date of Change	Change Made	Reason for Change
25	05/12/2019	Changed plot description	Plot description changed from "174062 square metres of agricultural land, track and pylons (Sizewell Estate)" to "174062 square metres of agricultural land, track and pylons (south of Sizewell Gap)"
26	05/12/2019	Changed plot description	Plot description changed from "28325 square metres of agricultural land (Sizewell Estate)" to "28325 square metres of agricultural land (south of Sizewell Gap)"
27	05/12/2019	Changed plot description	Plot description changed from "3497 square metres of track (Sizewell Estate)" to "3497 square metres of track (south of Grimsey's Lane)"
28	05/12/2019	Changed plot description	Plot description changed from "217 square metres of track and verge (Sizewell Estate)" to "217 square metres of track and verge (south of Grimsey's Lane)"
29	05/12/2019	Changed plot description	Plot description changed from "238 square metres of track (Sizewell Estate)" to "238 square metres of track (south of Grimsey's Lane)"
30	05/12/2019	Changed plot description	Plot description changed from "10885 square metres of agricultural land and track (Sizewell Estate)" to "10885 square metres of agricultural land and track (south of Grimsey's Lane)"
31	19/10/2020	Changed plot description & plot area amended	Plot description changed from "3947 square metres of agricultural land (Sizewell Estate)" to "5154 square metres of agricultural land (south of Sizewell Gap)"
34	05/12/2019	Changed plot description	Plot description changed from "12 square metres of verge (off Grimsey's Lane)" to "12 square metres of verge (south of Grimsey's Lane)"
35	05/12/2019	Changed plot description	Plot description changed from "86 square metres of track (off Grimsey's Lane)" to "86 square metres of track (south of Grimsey's Lane)"
36	05/12/2019	Changed plot description	Plot description changed from "212 square metres of track (off Grimsey's Lane)" to "212 square metres of track (south of Grimsey's Lane)"
37	05/12/2019	Changed plot description	Plot description changed from "235 square metres of track (off Grimsey's Lane)" to "235 square metres of track (south of Grimsey's Lane)"
38	05/12/2019	Changed plot description	Plot description changed from "2776 square metres of track and verge (off Grimsey's Lane)" to "2776 square metres of track and verge (Grimsey's Lane)"



Book of Reference Schedule of Changes

7th June 2021

Plot Number	Date of Change	Change Made	Reason for Change
39	05/12/2019	Changed plot description	Plot description changed from "92606 square metres of agricultural land (Sizewell Estate)" to "92606 square metres of agricultural land (south of Grimsey's Lane)"
40	05/12/2019	Changed plot description	Plot description changed from "73825 square metres of agricultural land and hedgerows (Sizewell Estate)" to "73825 square metres of agricultural land and hedgerows (north of Thorpe Road, B1353)"
41	05/12/2019	Changed plot description	Plot description changed from "50 square metres of agricultural land and hedgerow (Sizewell Estate)" to "50 square metres of agricultural land and hedgerow (north of Thorpe Road, B1353)"
42	05/12/2019	Changed plot description	Plot description changed from "41426 square metres of agricultural land (Sizewell Estate)" to "41426 square metres of agricultural land (north of Thorpe Road, B1353)"
44	05/12/2019	Changed plot description	Plot description changed from "190 square metres of verge (B1353)" to "190 square metres of agricultural land (north of Thorpe Road, B1353)"
49	05/12/2019	Changed plot description	Plot description changed from "16536 square metres of agricultural land and hedgerow (Sizewell Estate)" to "16536 square metres of agricultural land and hedgerow (south of Thorpe Road, B1353)"
50	05/12/2019	Changed plot description	Plot description changed from "17133 square metres of shrubland (Sizewell Estate)" to "17133 square metres of shrubland (east of Aldeburgh Road, B1122)"
51	05/12/2019	Changed plot description	Plot description changed from "1497 square metres of track (Sizewell Estate)" to "1497 square metres of track (east of Aldeburgh Road, B1122)"
53	05/12/2019	Changed plot description	Plot description changed from "542 square metres of arable land (Sizewell Estate)" to "542 square metres of arable land (east of Aldeburgh Road, B1122)"
54	05/12/2019	Changed plot description	Plot description changed from "1290 square metres of woodland and building (Sizewell Estate)" to "1290 square metres of woodland and building (east of Aldeburgh Road, B1122)"
56	05/12/2019	Changed plot description	Plot description changed from "1783 square metres of woodland (Sizewell Estate)" to "1783 square metres of woodland (east of Aldeburgh Road, B1122)"
63	05/12/2019	Changed plot description	Plot description changed from "11513 square metres of arable land, woodland, buildings and track (north west of Fitches Lane)" to "11513 square metres of arable land, woodland, buildings and track (north of Fitches Lane)"



Book of Reference Schedule of Changes

7th June 2021

Plot Number	Date of Change	Change Made	Reason for Change
64	05/12/2019	Changed plot description	Plot description changed from "1704 square metres of shrubland and footpath (west of Fitches Lane)" to "1704 square metres of shrubland and footpath (Fitches Lane)"
65	05/12/2019	Changed plot description	Plot description changed from "802 square metres of agricultural land (west of Fitches Lane)" to "802 square metres of agricultural land (south of Fitches Lane)"
66	05/12/2019	Changed plot description	Plot description changed from "51414 square metres of agricultural land (west of Fitches Lane)" to "51414 square metres of agricultural land (south of Fitches Lane)"
67	05/12/2019	Changed plot description	Plot description changed from "48025 square metres of agricultural land and hedgerow (Blackheath Estate)" to "48025 square metres of agricultural land and hedgerow (south of Fitches Lane)"
68	05/12/2019	Changed plot description	Plot description changed from "10098 square metres of agricultural land (Blackheath Estate)" to "10098 square metres of agricultural land (west of Crackland's Covert)"
69	05/12/2019	Changed plot description	Plot description changed from "40966 square metres of agricultural land (Blackheath Estate)" to "40966 square metres of agricultural land (east of Sloe Lane)"
71	05/12/2019	Changed plot description	Plot description changed from "423 square metres of agricultural land (Blackheath Estate)" to "423 square metres of agricultural land (east of Sloe Lane)"
73	05/12/2019	Changed plot description	Plot description changed from "1020 square metres of agricultural land (Blackheath Estate)" to "1020 square metres of agricultural land (west of Sloe Lane)"
74	05/12/2019	Changed plot description	Plot description changed from "19692 square metres of agricultural land (Blackheath Estate)" to "19692 square metres of agricultural land (east of Snape Road, B1069)"
75	05/12/2019	Changed plot description	Plot description changed from "1205 square metres of agricultural land and hedgerow (Blackheath Estate)" to "1205 square metres of agricultural land and hedgerow (east of Snape Road, B1069)"
76	05/12/2019	Changed plot description	Plot description changed from "806 square metres of agricultural land and hedgerow (Blackheath Estate)" to "806 square metres of agricultural land and hedgerow (east of Snape Road, B1069)"
82	05/12/2019	Changed plot description	Plot description changed from "913 square metres of track and verge (west of Snape Road, B1069)" to "913 square metres of track and verge (north west of Snape Road, B1069)"


Book of Reference Schedule of Changes

 7th June 2021

Plot Number	Date of Change	Change Made	Reason for Change
83	05/12/2019	Changed plot description	Plot description changed from "9396 square metres of agricultural land, and hedgerows (west of Snape Road, B1069)" to "9396 square metres of agricultural land, and hedgerows (north west of Snape Road, B1069)"
84	05/12/2019	Changed plot description	Plot description changed from "54800 square metres of agricultural land and hedgerow (west of Snape Road, B1069)" to "54800 square metres of agricultural land and hedgerow (north west of Snape Road, B1069)"
85	05/12/2019	Changed plot description	Plot description changed from "25093 square metres of agricultural land and hedgerow (west of Snape Road, B1069)" to "25093 square metres of agricultural land and hedgerow (north of Long Covert)"
86	05/12/2019	Changed plot description	Plot description changed from "23 square metres of track (west of Snape Road, B1069)" to "23 square metres of track (north of Long Covert)"
89	05/12/2019	Changed plot description	Plot description changed from "361 square metres of woodland, hedgerow and track (west of Snape Road, B1069)" to "361 square metres of woodland, hedgerow and track (north of Long Covert)"
91	05/12/2019	Changed plot description	Plot description changed from "18 square metres of access track (Rookery Farm)" to "18 square metres of access track (east of Grove Road)"
92	05/12/2019	Changed plot description	Plot description changed from "57690 square metres of agricultural land and hedgerows (Manor Farm)" to "57690 square metres of agricultural land and hedgerows (east of Grove Road)"
93	05/12/2019	Changed plot description	Plot description changed from "23 square metres of grassland (Manor Farm)" to "23 square metres of grassland (east of Grove Road)"
94	05/12/2019	Changed plot description	Plot description changed from "9298 square metres of agricultural land and hedgerow (Manor Farm)" to "9298 square metres of agricultural land and hedgerow (east of Grove Road)"
98	05/12/2019	Changed plot description	Plot description changed from "11292 square metres of agricultural land and hedgerows (Church Farm)" to "11292 square metres of agricultural land and hedgerows (west of Grove Road)"
104	19/10/2020	Plot area amended	Plot area increased from 130 square metres to 1930 square metres
104C	19/10/2020	New plot added	New plot added to DCO order limits with plot description of "431 square metres of track and verges (north of Church Lane)"



Book of Reference Schedule of Changes

7th June 2021

Plot Number	Date of Change	Change Made	Reason for Change
105	05/12/2019	Changed plot description	Plot description changed from "50 square metres of agricultural land and hedgerow (Woodside Farm)" to "50 square metres of agricultural land and hedgerow (west of Grove Road)"
106	05/12/2019	Changed plot description	Plot description changed from "768 square metres of agricultural land and hedgerow (Woodside Farm)" to "768 square metres of agricultural land and hedgerow (north of Church Lane)"
108	05/12/2019	Changed plot description	Plot description changed from "117849 square metres of agricultural land, building, track and hedgerows (Woodside Farm)" to "117849 square metres of agricultural land, building, track and hedgerows (west of Grove Road)"
109	05/12/2019	Changed plot description	Plot description changed from "1023 square metres of footpath (north of Church Lane)" to "1023 square metres of footpath (east of Saxmundham Road, B1121)"
110	05/12/2019	Changed plot description	Plot description changed from "4199 square metres of woodland and shrubland (Woodside Farm)" to "4199 square metres of woodland and shrubland (west of Grove Road)"
111	05/12/2019	Changed plot description	Plot description changed from "3923 square metres of agricultural land and hedgerows (Woodside Farm)" to "3923 square metres of agricultural land and hedgerows (west of Grove Road)"
112	05/12/2019	Changed plot description	Plot description changed from "40873 square metres of woodland and shrubland (Manor Farm)" to "40873 square metres of woodland and shrubland (west of Grove Road)"
113	05/12/2019	Changed plot description	Plot description changed from "405515 square metres of agricultural land, hedgerows and pylons (Manor Farm)" to "405515 square metres of agricultural land, hedgerows and pylons (west of Grove Road)"
114	05/12/2019	Changed plot description	Plot description changed from "1528 square metres of footpath (north of Church Lane)" to "1528 square metres of footpath (east of Saxmundham Road, B1121)"
115	05/12/2019	Changed plot description	Plot description changed from "12552 square metres of agricultural land and pylons (Moor Farm)" to "12552 square metres of agricultural land (east of Saxmundham Road, B1121)"
116	05/12/2019	Changed plot description & plot area amended	Plot description changed from "153500 square metres of agricultural land, grassland and pylons (Moor Farm)" to "146171 square metres of agricultural land and grassland (east of Saxmundham Road, B1121)"



Book of Reference Schedule of Changes

7th June 2021

Plot Number	Date of Change	Change Made	Reason for Change
119	05/12/2019	Changed plot description	Plot description changed from "119209 square metres of agricultural land, hedgerows and pylons (Blackheath Estate)" to "119209 square metres of agricultural land and hedgerows (south of Saxmundham Road, B1121)"
120	05/12/2019	Changed plot description	Plot description changed from "4673 square metres of agricultural land and hedgerows (Pond House)" to "4673 square metres of agricultural land and hedgerows (south of Saxmundham Road, B1121)"
121	05/12/2019	Changed plot description	Plot description changed from "8491 square metres of woodland (Pond House)" to "8491 square metres of woodland (south west of Saxmundham Road, B1121)"
127	05/12/2019	Changed plot description	Plot description changed from "17699 square metres of agricultural land (Redhouse Farm)" to "17699 square metres of agricultural land (north of Saxmundham Road, B1121)"
128	05/12/2019	Changed plot description	Plot description changed from "13774 square metres of agricultural land Boundary Land (Pond House)" to "13774 square metres of agricultural land Boundary Land (north of Saxmundham Road, B1121)"
129	05/12/2019	Changed plot description	Plot description changed from "5329 square metres of agricultural land and hedgerow (Manor Farm)" to "5329 square metres of agricultural land and hedgerow (north of Saxmundham Road, B1121)"
130	19/10/2020	Changed plot description & plot area amended	Plot description changed from "65197 square metres of agricultural land, woodland and hedgerow (Manor Farm)" to "68497 square metres of agricultural land, woodland and hedgerow (west of Little Moor Farm)"
131	05/12/2019	Changed plot description	Plot description changed from "39613 square metres of agricultural land and hedgerow (Manor Farm)" to "39613 square metres of agricultural land and hedgerow (west of Little Moor Farm)"
133	05/12/2019	Changed plot description	Plot description changed from "369 square metres of woodland and verge (Manor Farm)" to "369 square metres of woodland and verge (east of Little Moor Farm)"
134	19/10/2020	Changed plot description & plot area amended	Plot description changed from "19793 square metres of agricultural land, buildings and trees (Fare Acre)" to "15937 square metres of agricultural land and trees (west of Grove Road)"
135	05/12/2019	Changed plot description	Plot description changed from "71146 square metres of agricultural land and track (Manor Farm)" to "71146 square metres of agricultural land and track (west of Grove Road)"
138	19/10/2020	Removed plot	Plot no longer required



Book of Reference Schedule of Changes

7th June 2021

Plot Number	Date of Change	Change Made	Reason for Change
139	19/10/2020	Removed plot	Plot no longer required
142	19/10/2020	Removed plot	Plot no longer required
144	05/12/2019	Changed plot description	Plot description changed from "170819 square metres of agricultural land, hedgerows, pond and pylons (Manor Farm)" to "170819 square metres of agricultural land, hedgerows and pond (west of Grove Road)"
145	19/10/2020	Removed plot	Plot no longer required
146	05/12/2019	Changed plot description	Plot description changed from "349 square metres of track (Davenport)" to "349 square metres of track (south of School Road)"
151	05/12/2019	Changed plot description	Plot description changed from "138 square metres of woodland (Blackheath Estate)" to "138 square metres of woodland (Aldeburgh Road, A1094)"
152	05/12/2019	Changed plot description	Plot description changed from "1226 square metres of woodland (Blackheath Estate)" to "1226 square metres of woodland (north west of Aldeburgh Road, A1094)"
153	05/12/2019	Changed plot description	Plot description changed from "1812 square metres of woodland (Blackheath Estate)" to "1812 square metres of woodland (south east of Aldeburgh Road, A1094)"
154	05/12/2019	Changed plot description	Plot description changed from "764 square metres of woodland (Blackheath Estate)" to "764 square metres of woodland (Aldeburgh Road, A1094)"
182	05/12/2019	Changed plot description	Plot description changed from "12495 square metres of agricultural land and pond (Marlesford Estate)" to "12495 square metres of agricultural land and pond (north of Main Road, A12)"



6 Book of Reference Part 3 Plot Schedule of Changes

Plot Number	Date of Change	Change Made	Reason for Change
2	05/12/2019	Changed plot description	Plot description changed from “57661 square metres of foreshore (Thorpeness Beach) and shrubland (Sizewell Estate)” to “57661 square metres of foreshore and shrubland (Thorpeness Beach)”
4	05/12/2019	Changed plot description	Plot description changed from “26644 square metres of agricultural land and hedgerow (Sizewell Estate)” to “26644 square metres of agricultural land and hedgerow (north of North End Avenue)”
5	05/12/2019	Changed plot description	Plot description changed from “59958 square metres of foreshore (Thorpeness Beach) and shrubland (Sizewell Estate)” to “59958 square metres of foreshore and shrubland (north of North End Avenue)”
7	05/12/2019	Changed plot description	Plot description changed from “139809 square metres of arable land, buildings and hedgerows (Sizewell Estate)” to “139809 square metres of arable land, buildings and hedgerows (north of Thorpe Road, B1353)”
8	19/10/2020	Changed plot description & plot area amended	Plot description changed from “57898 square metres of agricultural land and track (Sizewell Estate)” to “48021 square metres of agricultural land and track (north of Thorpe Road, B1353)”
8A	05/11/2020	New plot added	New plot added to DCO order limits with plot description of “6497 square metres of agricultural land (north of Thorpe Road, B1353)”
11	05/12/2019	Changed plot description	Plot description changed from “36396 square metres of agricultural land and track (Sizewell Estate)” to “36396 square metres of agricultural land and track (east of Shellpits Cottages)”
12	05/12/2019	Changed plot description	Plot description changed from “1008 square metres of track (Sizewell Estate)” to “1008 square metres of track (south of Sizewell Hall Road)”
12	24/05/2021	Plot area amended	Plot area decreased from 1008 square metres to 546 square metres
13	05/12/2019	Changed plot description	Plot description changed from “46786 square metres of agricultural land, track and hedgerow (Sizewell Estate)” to “46786 square metres of agricultural land, track and hedgerow (south of Sizewell Hall Road)”



Book of Reference Schedule of Changes

7th June 2021

Plot Number	Date of Change	Change Made	Reason for Change
13	20/04/2021	Plot area amended	Plot area decreased from 46786 square metres to 42023 square metres
13	24/05/2021	Plot area amended	Plot area decreased from 42023 square metres to 40028 square metres
14	05/12/2019	Changed plot description	Plot description changed from "166 square metres of track (Sizewell Estate)" to "166 square metres of track (Sizewell Hall Road)"
15	05/12/2019	Changed plot description	Plot description changed from "49672 square metres of agricultural land, track and hedgerows (Sizewell Estate)" to "49672 square metres of agricultural land, track and hedgerows (west of Sizewell Hall Road)"
16	05/12/2019	Changed plot description	Plot description changed from "153548 square metres of agricultural land and hedgerow (Sizewell Estate)" to "153548 square metres of agricultural land and hedgerow (south of Sizewell Gap)"
22	05/12/2019	Changed plot description	Plot description changed from "8099 square metres of shrubland (Sizewell Estate)" to "8099 square metres of shrubland (south of Sizewell Gap)"
23	05/12/2019	Changed plot description	Plot description changed from "17682 square metres of shrubland (Sizewell Estate)" to "17682 square metres of shrubland (south of Sizewell Gap)"
24	05/12/2019	Changed plot description	Plot description changed from "25337 square metres of agricultural land and shrubland (Sizewell Estate)" to "25337 square metres of agricultural land and shrubland (south of Sizewell Gap)"
25	05/12/2019	Changed plot description	Plot description changed from "174062 square metres of agricultural land, track and pylons (Sizewell Estate)" to "174062 square metres of agricultural land, track and pylons (south of Sizewell Gap)"
26	05/12/2019	Changed plot description	Plot description changed from "28325 square metres of agricultural land (Sizewell Estate)" to "28325 square metres of agricultural land (south of Sizewell Gap)"
27	05/12/2019	Changed plot description	Plot description changed from "3497 square metres of track (Sizewell Estate)" to "3497 square metres of track (south of Grimsey's Lane)"
28	05/12/2019	Changed plot description	Plot description changed from "217 square metres of track and verge (Sizewell Estate)" to "217 square metres of track and verge (south of Grimsey's Lane)"



Book of Reference Schedule of Changes

7th June 2021

Plot Number	Date of Change	Change Made	Reason for Change
29	05/12/2019	Changed plot description	Plot description changed from “238 square metres of track (Sizewell Estate)” to “238 square metres of track (south of Grimsey’s Lane)”
30	05/12/2019	Changed plot description	Plot description changed from “10885 square metres of agricultural land and track (Sizewell Estate)” to “10885 square metres of agricultural land and track (south of Grimsey’s Lane)”
31	19/10/2020	Changed plot description & plot area amended	Plot description changed from “3947 square metres of agricultural land (Sizewell Estate)” to “5154 square metres of agricultural land (south of Sizewell Gap)”
32	05/12/2019	Changed plot description	Plot description changed from “1012 square metres of hedgerow (Sizewell Estate)” to “1012 square metres of hedgerow (Sizewell Gap)”
34	05/12/2019	Changed plot description	Plot description changed from “12 square metres of verge (off Grimsey’s Lane)” to “12 square metres of verge (south of Grimsey’s Lane)”
35	05/12/2019	Changed plot description	Plot description changed from “86 square metres of track (off Grimsey’s Lane)” to “86 square metres of track (south of Grimsey’s Lane)”
36	05/12/2019	Changed plot description	Plot description changed from “212 square metres of track (off Grimsey’s Lane)” to “212 square metres of track (south of Grimsey’s Lane)”
37	05/12/2019	Changed plot description	Plot description changed from “235 square metres of track (off Grimsey’s Lane)” to “235 square metres of track (south of Grimsey’s Lane)”
38	05/12/2019	Changed plot description	Plot description changed from “2776 square metres of track and verge (off Grimsey’s Lane)” to “2776 square metres of track and verge (Grimsey’s Lane)”
39	05/12/2019	Changed plot description	Plot description changed from “92606 square metres of agricultural land (Sizewell Estate)” to “92606 square metres of agricultural land (south of Grimsey’s Lane)”
40	05/12/2019	Changed plot description	Plot description changed from “73825 square metres of agricultural land and hedgerows (Sizewell Estate)” to “73825 square metres of agricultural land and hedgerows (north of Thorpe Road, B1353)”
41	05/12/2019	Changed plot description	Plot description changed from “50 square metres of agricultural land and hedgerow (Sizewell Estate)” to “50 square metres of agricultural land and hedgerow (north of Thorpe Road, B1353)”



Book of Reference Schedule of Changes

7th June 2021

Plot Number	Date of Change	Change Made	Reason for Change
42	05/12/2019	Changed plot description	Plot description changed from “41426 square metres of agricultural land (Sizewell Estate)” to “41426 square metres of agricultural land (north of Thorpe Road, B1353)”
43	05/12/2019	Changed plot description	Plot description changed from “206 square metres of verge (B1353)” to “206 square metres of verge (Thorpe Road, B1353)”
44	05/12/2019	Changed plot description	Plot description changed from “190 square metres of verge (B1353)” to “190 square metres of agricultural land (north of Thorpe Road, B1353)”
45	05/12/2019	Changed plot description	Plot description changed from “9 square metres of verge (B1353)” to “9 square metres of verge (Thorpe Road, B1353)”
46	05/12/2019	Changed plot description	Plot description changed from “1638 square metres of public road and verge (B1353)” to “1638 square metres of public road and verge (Thorpe Road, B1353)”
47	05/12/2019	Changed plot description	Plot description changed from “26069 square metres of agricultural land (Sizewell Estate)” to “26069 square metres of agricultural land (south of Thorpe Road, B1353)”
49	05/12/2019	Changed plot description	Plot description changed from “16536 square metres of agricultural land and hedgerow (Sizewell Estate)” to “16536 square metres of agricultural land and hedgerow (south of Thorpe Road, B1353)”
50	05/12/2019	Changed plot description	Plot description changed from “17133 square metres of shrubland (Sizewell Estate)” to “17133 square metres of shrubland (east of Aldeburgh Road, B1122)”
51	05/12/2019	Changed plot description	Plot description changed from “1497 square metres of track (Sizewell Estate)” to “1497 square metres of track (east of Aldeburgh Road, B1122)”
52	05/12/2019	Changed plot description	Plot description changed from “25 square metres of woodland and track (Sizewell Estate)” to “25 square metres of verge (west of Aldeburgh Road, B1122)”
53	05/12/2019	Changed plot description	Plot description changed from “542 square metres of arable land (Sizewell Estate)” to “542 square metres of arable land (east of Aldeburgh Road, B1122)”
54	05/12/2019	Changed plot description	Plot description changed from “1290 square metres of woodland and building (Sizewell Estate)” to “1290 square metres of woodland and building (east of Aldeburgh Road, B1122)”



Book of Reference Schedule of Changes

7th June 2021

Plot Number	Date of Change	Change Made	Reason for Change
56	05/12/2019	Changed plot description	Plot description changed from “1783 square metres of woodland (Sizewell Estate)” to “1783 square metres of woodland (east of Aldeburgh Road, B1122)”
63	05/12/2019	Changed plot description	Plot description changed from “11513 square metres of arable land, woodland, buildings and track (north west of Fitches Lane)” to “11513 square metres of arable land, woodland, buildings and track (north of Fitches Lane)”
64	05/12/2019	Changed plot description	Plot description changed from “1704 square metres of shrubland and footpath (west of Fitches Lane)” to “1704 square metres of shrubland and footpath (Fitches Lane)”
65	05/12/2019	Changed plot description	Plot description changed from “802 square metres of agricultural land (west of Fitches Lane)” to “802 square metres of agricultural land (south of Fitches Lane)”
66	05/12/2019	Changed plot description	Plot description changed from “51414 square metres of agricultural land (west of Fitches Lane)” to “51414 square metres of agricultural land (south of Fitches Lane)”
67	05/12/2019	Changed plot description	Plot description changed from “48025 square metres of agricultural land and hedgerow (Blackheath Estate)” to “48025 square metres of agricultural land and hedgerow (south of Fitches Lane)”
68	05/12/2019	Changed plot description	Plot description changed from “10098 square metres of agricultural land (Blackheath Estate)” to “10098 square metres of agricultural land (west of Crackland’s Covert)”
69	05/12/2019	Changed plot description	Plot description changed from “40966 square metres of agricultural land (Blackheath Estate)” to “40966 square metres of agricultural land (east of Sloe Lane)”
71	05/12/2019	Changed plot description	Plot description changed from “423 square metres of agricultural land (Blackheath Estate)” to “423 square metres of agricultural land (east of Sloe Lane)”
73	05/12/2019	Changed plot description	Plot description changed from “1020 square metres of agricultural land (Blackheath Estate)” to “1020 square metres of agricultural land (west of Sloe Lane)”
74	05/12/2019	Changed plot description	Plot description changed from “19692 square metres of agricultural land (Blackheath Estate)” to “19692 square metres of agricultural land (east of Snape Road, B1069)”
75	05/12/2019	Changed plot description	Plot description changed from “1205 square metres of agricultural land and hedgerow (Blackheath Estate)” to “1205 square metres of agricultural land and hedgerow (east of Snape Road, B1069)”


Book of Reference Schedule of Changes

 7th June 2021

Plot Number	Date of Change	Change Made	Reason for Change
76	05/12/2019	Changed plot description	Plot description changed from “806 square metres of agricultural land and hedgerow (Blackheath Estate)” to “806 square metres of agricultural land and hedgerow (east of Snape Road, B1069)”
82	05/12/2019	Changed plot description	Plot description changed from “913 square metres of track and verge (west of Snape Road, B1069)” to “913 square metres of track and verge (north west of Snape Road, B1069)”
83	05/12/2019	Changed plot description	Plot description changed from “9396 square metres of agricultural land, and hedgerows (west of Snape Road, B1069)” to “9396 square metres of agricultural land, and hedgerows (north west of Snape Road, B1069)”
84	05/12/2019	Changed plot description	Plot description changed from “54800 square metres of agricultural land and hedgerow (west of Snape Road, B1069)” to “54800 square metres of agricultural land and hedgerow (north west of Snape Road, B1069)”
85	05/12/2019	Changed plot description	Plot description changed from “25093 square metres of agricultural land and hedgerow (west of Snape Road, B1069)” to “25093 square metres of agricultural land and hedgerow (north of Long Covert)”
86	05/12/2019	Changed plot description	Plot description changed from “23 square metres of track (west of Snape Road, B1069)” to “23 square metres of track (north of Long Covert)”
88	05/12/2019	Changed plot description	Plot description changed from “619 square metres of hedgerow (west of Snape Road, B1069)” to “619 square metres of hedgerow (north of Long Covert)”
89	05/12/2019	Changed plot description	Plot description changed from “361 square metres of woodland, hedgerow and track (west of Snape Road, B1069)” to “361 square metres of woodland, hedgerow and track (north of Long Covert)”
91	05/12/2019	Changed plot description	Plot description changed from “18 square metres of access track (Rookery Farm)” to “18 square metres of access track (east of Grove Road)”
92	05/12/2019	Changed plot description	Plot description changed from “57690 square metres of agricultural land and hedgerows (Manor Farm)” to “57690 square metres of agricultural land and hedgerows (east of Grove Road)”
93	05/12/2019	Changed plot description	Plot description changed from “23 square metres of grassland (Manor Farm)” to “23 square metres of grassland (east of Grove Road)”
94	05/12/2019	Changed plot description	Plot description changed from “9298 square metres of agricultural land and hedgerow (Manor Farm)” to “9298 square metres of agricultural land and hedgerow (east of Grove Road)”



Book of Reference Schedule of Changes

7th June 2021

Plot Number	Date of Change	Change Made	Reason for Change
98	05/12/2019	Changed plot description	Plot description changed from "11292 square metres of agricultural land and hedgerows (Church Farm)" to "11292 square metres of agricultural land and hedgerows (west of Grove Road)"
101	05/12/2019	Changed plot description	Plot description changed from "62 square metres of verge (off Church Lane)" to "62 square metres of verge (Church Lane)"
104	19/10/2020	Plot area amended	Plot area increased from 130 square metres to 1930 square metres
104A	19/10/2020	New plot added	New plot added to DCO order limits with plot description of "168 square metres of verge (north of Church Lane)"
104C	19/10/2020	New plot added	New plot added to DCO order limits with plot description of "431 square metres of track and verges (north of Church Lane)"
108	05/12/2019	Changed plot description	Plot description changed from "117849 square metres of agricultural land, building, track and hedgerows (Woodside Farm)" to "117849 square metres of agricultural land, building, track and hedgerows (west of Grove Road)"
109	05/12/2019	Changed plot description	Plot description changed from "1023 square metres of footpath (north of Church Lane)" to "1023 square metres of footpath (east of Saxmundham Road, B1121)"
110	05/12/2019	Changed plot description	Plot description changed from "4199 square metres of woodland and shrubland (Woodside Farm)" to "4199 square metres of woodland and shrubland (west of Grove Road)"
111	05/12/2019	Changed plot description	Plot description changed from "3923 square metres of agricultural land and hedgerows (Woodside Farm)" to "3923 square metres of agricultural land and hedgerows (west of Grove Road)"
112	05/12/2019	Changed plot description	Plot description changed from "40873 square metres of woodland and shrubland (Manor Farm)" to "40873 square metres of woodland and shrubland (west of Grove Road)"
113	05/12/2019	Changed plot description	Plot description changed from "405515 square metres of agricultural land, hedgerows and pylons (Manor Farm)" to "405515 square metres of agricultural land, hedgerows and pylons (west of Grove Road)"
114	05/12/2019	Changed plot description	Plot description changed from "1528 square metres of footpath (north of Church Lane)" to "1528 square metres of footpath (east of Saxmundham Road, B1121)"



Book of Reference Schedule of Changes

7th June 2021

Plot Number	Date of Change	Change Made	Reason for Change
115	05/12/2019	Changed plot description	Plot description changed from “12552 square metres of agricultural land and pylons (Moor Farm)” to “12552 square metres of agricultural land (east of Saxmundham Road, B1121)”
116	05/12/2019	Changed plot description & plot area amended	Plot description changed from “153500 square metres of agricultural land, grassland and pylons (Moor Farm)” to “146171 square metres of agricultural land and grassland (east of Saxmundham Road, B1121)”
119	05/12/2019	Changed plot description	Plot description changed from “119209 square metres of agricultural land, hedgerows and pylons (Blackheath Estate)” to “119209 square metres of agricultural land and hedgerows (south of Saxmundham Road, B1121)”
120	05/12/2019	Changed plot description	Plot description changed from “4673 square metres of agricultural land and hedgerows (Pond House)” to “4673 square metres of agricultural land and hedgerows (south of Saxmundham Road, B1121)”
121	05/12/2019	Changed plot description	Plot description changed from “8491 square metres of woodland (Pond House)” to “8491 square metres of woodland (south west of Saxmundham Road, B1121)”
123	05/12/2019	Changed plot description	Plot description changed from “8 square metres of hedgerow (off Saxmundham Road, B1121)” to “8 square metres of hedgerow (Saxmundham Road, B1121)”
124	05/12/2019	Changed plot description	Plot description changed from “619 square metres of hedgerow (off Saxmundham Road, B1121)” to “619 square metres of hedgerow (Saxmundham Road, B1121)”
127	05/12/2019	Changed plot description	Plot description changed from “17699 square metres of agricultural land (Redhouse Farm)” to “17699 square metres of agricultural land (north of Saxmundham Road, B1121)”
128	05/12/2019	Changed plot description	Plot description changed from “13774 square metres of agricultural land Boundary Land (Pond House)” to “13774 square metres of agricultural land Boundary Land (north of Saxmundham Road, B1121)”
129	05/12/2019	Changed plot description	Plot description changed from “5329 square metres of agricultural land and hedgerow (Manor Farm)” to “5329 square metres of agricultural land and hedgerow (north of Saxmundham Road, B1121)”
130	19/10/2020	Changed plot description & plot area amended	Plot description changed from “65197 square metres of agricultural land, woodland and hedgerow (Manor Farm)” to “68497 square metres of agricultural land, woodland and hedgerow (west of Little Moor Farm)”



Book of Reference Schedule of Changes

7th June 2021

Plot Number	Date of Change	Change Made	Reason for Change
131	05/12/2019	Changed plot description	Plot description changed from "39613 square metres of agricultural land and hedgerow (Manor Farm)" to "39613 square metres of agricultural land and hedgerow (west of Little Moor Farm)"
133	05/12/2019	Changed plot description	Plot description changed from "369 square metres of woodland and verge (Manor Farm)" to "369 square metres of woodland and verge (east of Little Moor Farm)"
134	19/10/2020	Changed plot description & plot area amended	Plot description changed from "19793 square metres of agricultural land, buildings and trees (Fare Acre)" to "15937 square metres of agricultural land and trees (west of Grove Road)"
135	05/12/2019	Changed plot description	Plot description changed from "71146 square metres of agricultural land and track (Manor Farm)" to "71146 square metres of agricultural land and track (west of Grove Road)"
137	19/10/2020	Removed plot	Plot no longer required
138	19/10/2020	Removed plot	Plot no longer required
139	19/10/2020	Removed plot	Plot no longer required
142	19/10/2020	Removed plot	Plot no longer required
145	19/10/2020	Removed plot	Plot no longer required
146	05/12/2019	Changed plot description	Plot description changed from "349 square metres of track (Davenport)" to "349 square metres of track (south of School Road)"
151	05/12/2019	Changed plot description	Plot description changed from "138 square metres of woodland (Blackheath Estate)" to "138 square metres of woodland (Aldeburgh Road, A1094)"
152	05/12/2019	Changed plot description	Plot description changed from "1226 square metres of woodland (Blackheath Estate)" to "1226 square metres of woodland (north west of Aldeburgh Road, A1094)"
153	05/12/2019	Changed plot description	Plot description changed from "1812 square metres of woodland (Blackheath Estate)" to "1812 square metres of woodland (south east of Aldeburgh Road, A1094)"



Book of Reference Schedule of Changes

7th June 2021

Plot Number	Date of Change	Change Made	Reason for Change
154	05/12/2019	Changed plot description	Plot description changed from "764 square metres of woodland (Blackheath Estate)" to "764 square metres of woodland (Aldeburgh Road, A1094)"
159	19/10/2020	Plot area amended	Plot area decreased from 3359 square metres to 3343 square metres
161	19/10/2020	Removed plot	Plot no longer required
181	05/12/2019	Changed plot description	Plot description changed from "203 square metres of River, bed and banks thereof (River Ore)" to "203 square metres of River, bed and banks thereof (north of Main Road, A12)"
182	05/12/2019	Changed plot description	Plot description changed from "12495 square metres of agricultural land and pond (Marlesford Estate)" to "12495 square metres of agricultural land and pond (north of Main Road, A12)"